

# **INITIAL RECEIPT**

**United States Department of the Interior**  
**Bureau of Land Management**  
 DIV OF LANDS, MINRLS & ENERGY  
 ONE N CENTRAL AVE  
 PHOENIX, AZ 85004 -4427  
 Phone: 602-417-9200

Receipt	
No:	4706772

<b>Transaction #:</b> 4831142
<b>Date of Transaction:</b> 03/04/2020
<b>CUSTOMER:</b>
WALKER MCLEOD DEVELOPMENT LLC 1042 E FORT UNION BLVD # 124 MIDVALE,UT 84047-1800 US

LINE #	QTY	DESCRIPTION	REMARKS	UNIT PRICE	TOTAL
1	54.00	LOCATABLE MINERALS / MINING CLAIMS- NEW,UNADJUD, ONE OR MORE AUTH NOS / NEW MINING CLAIM PROCESSING FEE <b>CASES:</b> AMC459406/\$20.00, AMC459407/\$20.00, AMC459408/\$20.00, AMC459409/\$20.00, AMC459410/\$20.00, AMC459411/\$20.00, AMC459412/\$20.00, AMC459413/\$20.00, AMC459414/\$20.00, AMC459415/\$20.00, AMC459416/\$20.00, AMC459417/\$20.00, AMC459418/\$20.00, AMC459419/\$20.00, AMC459420/\$20.00, AMC459421/\$20.00, AMC459422/\$20.00, AMC459423/\$20.00, AMC459424/\$20.00, AMC459425/\$20.00, AMC459426/\$20.00, AMC459427/\$20.00, AMC459428/\$20.00, AMC459429/\$20.00, AMC459430/\$20.00, AMC459431/\$20.00, AMC459432/\$20.00, AMC459433/\$20.00, AMC459434/\$20.00, AMC459435/\$20.00, AMC459436/\$20.00, AMC459437/\$20.00, AMC459438/\$20.00, AMC459439/\$20.00, AMC459440/\$20.00, AMC459441/\$20.00, AMC459442/\$20.00, AMC459443/\$20.00, AMC459444/\$20.00, AMC459445/\$20.00, AMC459446/\$20.00, AMC459447/\$20.00, AMC459448/\$20.00, AMC459449/\$20.00, AMC459450/\$20.00, AMC459451/\$20.00, AMC459452/\$20.00, AMC459453/\$20.00, AMC459454/\$20.00, AMC459455/\$20.00		- n/a -	1080.00

This receipt was generated by the automated BLM Collection and Accounting System (CAAS) and is a portion of the official electronic record contained therein.

**ENTERED**  
 MAR 12 2020  
 BY: *Rjm*

		AMC459456/\$20.00, AMC459457/\$20.00, AMC459458/\$20.00, AMC459459/\$20.00		
2	54.00	LOCATABLE MINERALS / MINING CLAIMS- NEW, UNADJUD, ONE OR MORE AUTH NOS / NEW MINING CLAIMS LOCATION FEE <b>CASES:</b> AMC459406/\$40.00, AMC459407/\$40.00, AMC459408/\$40.00, AMC459409/\$40.00, AMC459410/\$40.00, AMC459411/\$40.00, AMC459412/\$40.00, AMC459413/\$40.00, AMC459414/\$40.00, AMC459415/\$40.00, AMC459416/\$40.00, AMC459417/\$40.00, AMC459418/\$40.00, AMC459419/\$40.00, AMC459420/\$40.00, AMC459421/\$40.00, AMC459422/\$40.00, AMC459423/\$40.00, AMC459424/\$40.00, AMC459425/\$40.00, AMC459426/\$40.00, AMC459427/\$40.00, AMC459428/\$40.00, AMC459429/\$40.00, AMC459430/\$40.00, AMC459431/\$40.00, AMC459432/\$40.00, AMC459433/\$40.00, AMC459434/\$40.00, AMC459435/\$40.00, AMC459436/\$40.00, AMC459437/\$40.00, AMC459438/\$40.00, AMC459439/\$40.00, AMC459440/\$40.00, AMC459441/\$40.00, AMC459442/\$40.00, AMC459443/\$40.00, AMC459444/\$40.00, AMC459445/\$40.00, AMC459446/\$40.00, AMC459447/\$40.00, AMC459448/\$40.00, AMC459449/\$40.00, AMC459450/\$40.00, AMC459451/\$40.00, AMC459452/\$40.00, AMC459453/\$40.00, AMC459454/\$40.00, AMC459455/\$40.00, AMC459456/\$40.00, AMC459457/\$40.00, AMC459458/\$40.00, AMC459459/\$40.00	- n/a -	2160.00
3	54.00	LOCATABLE MINERALS / MINING CLAIMS- NEW, UNADJUD, ONE OR MORE AUTH NOS / NEW MINING CLAIMS MAINTENANCE FEE <b>CASES:</b> AMC459406/\$165.00, AMC459407/\$165.00, AMC459408/\$165.00, AMC459409/\$165.00, AMC459410/\$165.00, AMC459411/\$165.00, AMC459412/\$165.00, AMC459413/\$165.00, AMC459414/\$165.00, AMC459415/\$165.00, AMC459416/\$165.00, AMC459417/\$165.00, AMC459418/\$165.00, AMC459419/\$165.00, AMC459420/\$165.00, AMC459421/\$165.00, AMC459422/\$165.00, AMC459423/\$165.00, AMC459424/\$165.00, AMC459425/\$165.00, AMC459426/\$165.00, AMC459427/\$165.00, AMC459428/\$165.00, AMC459429/\$165.00, AMC459430/\$165.00, AMC459431/\$165.00, AMC459432/\$165.00, AMC459433/\$165.00,	- n/a -	8910.00

	AMC459434/\$165.00, AMC459435/\$165.00, AMC459436/\$165.00, AMC459437/\$165.00, AMC459438/\$165.00, AMC459439/\$165.00, AMC459440/\$165.00, AMC459441/\$165.00, AMC459442/\$165.00, AMC459443/\$165.00, AMC459444/\$165.00, AMC459445/\$165.00, AMC459446/\$165.00, AMC459447/\$165.00, AMC459448/\$165.00, AMC459449/\$165.00, AMC459450/\$165.00, AMC459451/\$165.00, AMC459452/\$165.00, AMC459453/\$165.00, AMC459454/\$165.00, AMC459455/\$165.00, AMC459456/\$165.00, AMC459457/\$165.00, AMC459458/\$165.00, AMC459459/\$165.00		
<b>TOTAL:</b>			<b>\$12,150.00</b>

PAYMENT INFORMATION			
1	<b>AMOUNT:</b>	11448.00	<b>POSTMARKED:</b> N/A
	<b>TYPE:</b>	CHECK	<b>RECEIVED:</b> 02/19/2020
	<b>CHECK NO:</b>	1228	
	<b>NAME:</b>	WALKER MCLEOD DEVELOPMENT LLC 1042 E FORT UNION BLVD # 124 MIDVALE UT 84047-1800 US	
2	<b>AMOUNT:</b>	702.00	<b>POSTMARKED:</b> N/A
	<b>TYPE:</b>	CHECK	<b>RECEIVED:</b> 03/03/2020
	<b>CHECK NO:</b>	1228	
	<b>NAME:</b>	WALKER MCLEOD DEVELOPMENT LLC 1042 E FORT UNION BLVD # 124 MIDVALE UT 84047-1800 US	

REMARKS

This receipt was generated by the automated BLM Collections and Billing System and is a paper representation of a portion of the official electronic record contained therein.

# **CORRESPONDENCE**

# **TRANSFERS**

SEM



AMC 459406

AFTER RECORDING RETURN TO:  
Walker McLeod Development LLC  
1042 E Fort Union Blvd. #124  
Midvale, Utah 84047

SPACE ABOVE IS FOR RECORDER'S USE

# QUIT CLAIM DEED

On April 15<sup>th</sup>, 2020, the GRANTOR, Walker McLeod Development LLC of Midvale Utah, for and in consideration of ten dollars (\$10.00) and/or other good and valuable consideration, conveys, releases, and quit claims to GRANTEE, Buxton Resources Arizona LLC 4848 E Cactus Rd, STE 505 #894 SCOTTSDALE, AZ, 85254 the following described unpatented mining claims, situated in the State of Arizona, County of Yavapai:

**THE DESCRIPTION OF THE UNPATENTED BLM MINING CLAIMS HEREBY TRANSFERRED FROM WALKER MCLEOD DEVELOPMENT LLC TO BUXTON RESOURCES ARIZONA LLC, IS ANNEXED HERETO ON PAGES "1" THROUGH "3" OF THIS INSTRUMENT, IS DESIGNATED AS EXHIBIT "A", AND IS HEREBY MADE A PART HEREOF EXHIBIT "A" TO QUIT CLAIM DEED: DESCRIPTION OF TRANSFERRED CLAIMS**

An Affidavit of Property Value has not been included with this document per exemption code A6 under ARS §11-1134.

ENTERED  
MAY 12 2020  
BY: *Ram*

#4734127

RECORDED  
MAY 11 A 8:23  
PHOENIX, ARIZONA  
DEPT STATE OFFICE

**GRANTORS' SIGNATURE**

GRANTOR does hereby convey, release and quit claim One Hundred Percent (100%) of the GRANTOR'S rights, title and interest in and to the above-described property and premises to the GRANTEE, and to the GRANTEE's heirs and assigns forever, so that neither GRANTOR nor GRANTOR'S heirs, legal representatives, or assigns shall have, claim, or demand any right or title to the property, premises or appurtenances, or any part thereof.

GRANTEE's full name and address:

**Buxton Resources Arizona LLC  
4848 E Cactus Rd, STE 505 #894  
SCOTTSDALE, AZ, 85254**

**GRANTOR'S SIGNATURE:**




**Crystal Burgess – President Walker McLeod Development LLC**

Date: 4/15/2020

RECEIVED  
DEPT. OF PUBLIC  
2020 MAY 11 A 8:22  
PHOENIX, ARIZONA

State of Utah:

County of Salt Lake:



On the 15<sup>th</sup> day of April 2020, before me, the undersigned, personally appeared

Crystal Burgess

personally known to me or proved to me on the basis of satisfactory evidence to be the individuals whose name is subscribed to the within instrument and acknowledged to me that he executed the same in his capacity, that by his signature on the instrument, the individual, or the person upon behalf of which the individual acted, executed the instrument, and that such individual made such appearance before the undersigned in the State of Utah, County of Salt Lake, Town of Sandy.

 **NOTARY PUBLIC**

Printed Name of Notary Public: Amanda Hayward



EXHIBIT A

DEPARTMENT OF THE INTERIOR  
BUREAU OF LAND MANAGEMENT

PUBLIC SERIAL NUMBER INDEX REPORT

Admin State: ARIZONA

County: YAVAPAI

Serial Number	Case Type	Claim Name	Claimant Name	Loc Date	County Book; Page
AMC459406	LODE	SM 01	WALKER MCLEOD DEVELOPMENT LLC	12/18/2019	2020-0006077;
AMC459407	LODE	SM 02	WALKER MCLEOD DEVELOPMENT LLC	12/18/2019	2020-0006078;
AMC459408	LODE	SM 03	WALKER MCLEOD DEVELOPMENT LLC	12/18/2019	2020-0006079;
AMC459409	LODE	SM 04	WALKER MCLEOD DEVELOPMENT LLC	12/18/2019	2020-0006080;
AMC459410	LODE	SM 05	WALKER MCLEOD DEVELOPMENT LLC	12/18/2019	2020-0006081;
AMC459411	LODE	SM 06	WALKER MCLEOD DEVELOPMENT LLC	12/18/2019	2020-0006082;
				12/18/2019	2020-0006082;
AMC459412	LODE	SM 07	WALKER MCLEOD DEVELOPMENT LLC	12/18/2019	2020-0006083;
AMC459413	LODE	SM 08	WALKER MCLEOD DEVELOPMENT LLC	12/18/2019	2020-0006084;
AMC459414	LODE	SM 09	WALKER MCLEOD DEVELOPMENT LLC	12/18/2019	2020-0006085;
AMC459415	LODE	SM 10	WALKER MCLEOD DEVELOPMENT LLC	12/18/2019	2020-0006086;
AMC459416	LODE	SM 11	WALKER MCLEOD DEVELOPMENT LLC	12/18/2019	2020-0006087;
				12/18/2019	2020-0006087;
AMC459417	LODE	SM 12	WALKER MCLEOD DEVELOPMENT LLC	12/17/2019	2020-0006088;
				12/17/2019	2020-0006088;
AMC459418	LODE	SM 13	WALKER MCLEOD DEVELOPMENT LLC	12/17/2019	2020-0006089;
				12/17/2019	2020-0006089;
AMC459419	LODE	SM 14	WALKER MCLEOD DEVELOPMENT LLC	12/17/2019	2020-0006090;
				12/17/2019	2020-0006090;
AMC459420	LODE	SM 15	WALKER MCLEOD DEVELOPMENT LLC	12/17/2019	2020-0006091;
				12/17/2019	2020-0006091;
AMC459421	LODE	SM 16	WALKER MCLEOD DEVELOPMENT LLC	12/18/2019	2020-0006092;
				12/18/2019	2020-0006092;
AMC459422	LODE	SM 17	WALKER MCLEOD DEVELOPMENT LLC	12/18/2019	2020-0006093;
				12/18/2019	2020-0006093;
AMC459423	LODE	SM 18	WALKER MCLEOD DEVELOPMENT LLC	12/18/2019	2020-0006094;
				12/18/2019	2020-0006094;
				12/18/2019	2020-0006094;
				12/18/2019	2020-0006094;

RECEIVED  
MAY 11 2020  
BUREAU OF LAND MANAGEMENT  
Page 1 of 3

EXHIBIT A

DEPARTMENT OF THE INTERIOR  
BUREAU OF LAND MANAGEMENT

Serial Number	Case Type	Claim Name	Claimant Name	Loc Date	County Book; Page
AMC459424	LODE	SM 19	WALKER MCLEOD DEVELOPMENT LLC	12/18/2019	2020-0006095;
				12/18/2019	2020-0006095;
AMC459425	LODE	SM 20	WALKER MCLEOD DEVELOPMENT LLC	12/17/2019	2020-0006096;
AMC459426	LODE	SM 21	WALKER MCLEOD DEVELOPMENT LLC	12/17/2019	2020-0006097;
AMC459427	LODE	SM 22	WALKER MCLEOD DEVELOPMENT LLC	12/17/2019	2020-0006098;
AMC459428	LODE	SM 23	WALKER MCLEOD DEVELOPMENT LLC	12/17/2019	2020-0006099;
AMC459429	LODE	SM 24	WALKER MCLEOD DEVELOPMENT LLC	12/18/2019	2020-0006100;
AMC459430	LODE	SM 25	WALKER MCLEOD DEVELOPMENT LLC	12/18/2019	2020-0006101;
AMC459431	LODE	SM 26	WALKER MCLEOD DEVELOPMENT LLC	12/18/2019	2020-0006102;
				12/18/2019	2020-0006102;
AMC459432	LODE	SM 27	WALKER MCLEOD DEVELOPMENT LLC	12/18/2019	2020-0006103;
AMC459433	LODE	SM 28	WALKER MCLEOD DEVELOPMENT LLC	12/18/2019	2020-0006104;
AMC459434	LODE	SM 29	WALKER MCLEOD DEVELOPMENT LLC	12/17/2019	2020-0006105;
AMC459435	LODE	SM 30	WALKER MCLEOD DEVELOPMENT LLC	12/17/2019	2020-0006106;
AMC459436	LODE	SM 31	WALKER MCLEOD DEVELOPMENT LLC	12/17/2019	2020-0006107;
AMC459437	LODE	SM 32	WALKER MCLEOD DEVELOPMENT LLC	12/17/2019	2020-0006108;
AMC459438	LODE	SM 33	WALKER MCLEOD DEVELOPMENT LLC	12/17/2019	2020-0006109;
AMC459439	LODE	SM 34	WALKER MCLEOD DEVELOPMENT LLC	12/17/2019	2020-0006110;
AMC459440	LODE	SM 35	WALKER MCLEOD DEVELOPMENT LLC	12/17/2019	2020-0006111;
AMC459441	LODE	SM 36	WALKER MCLEOD DEVELOPMENT LLC	12/17/2019	2020-0006112;
AMC459442	LODE	SM 37	WALKER MCLEOD DEVELOPMENT LLC	12/17/2019	2020-0006113;
AMC459443	LODE	SM 38	WALKER MCLEOD DEVELOPMENT LLC	12/17/2019	2020-0006114;
AMC459444	LODE	SM 39	WALKER MCLEOD DEVELOPMENT LLC	12/16/2019	2020-0006115;
AMC459445	LODE	SM 40	WALKER MCLEOD DEVELOPMENT LLC	12/16/2019	2020-0006116;
AMC459446	LODE	SM 41	WALKER MCLEOD DEVELOPMENT LLC	12/16/2019	2020-0006117;
AMC459447	LODE	SM 42	WALKER MCLEOD DEVELOPMENT LLC	12/16/2019	2020-0006118;
AMC459448	LODE	SM 43	WALKER MCLEOD DEVELOPMENT LLC	12/17/2019	2020-0006119;
				12/17/2019	2020-0006119;
AMC459449	LODE	SM 44	WALKER MCLEOD DEVELOPMENT LLC	12/17/2019	2020-0006120;
AMC459450	LODE	SM 45	WALKER MCLEOD DEVELOPMENT LLC	12/17/2019	2020-0006121;
AMC459451	LODE	SM 46	WALKER MCLEOD DEVELOPMENT LLC	12/17/2019	2020-0006122;
AMC459452	LODE	SM 47	WALKER MCLEOD DEVELOPMENT LLC	12/17/2019	2020-0006123;
AMC459453	LODE	SM 48	WALKER MCLEOD DEVELOPMENT LLC	12/16/2019	2020-0006124;
AMC459454	LODE	SM 49	WALKER MCLEOD DEVELOPMENT LLC	12/16/2019	2020-0006125;

RECEIVED  
MAY 15 2020  
BUREAU OF LAND MANAGEMENT  
DEPARTMENT OF THE INTERIOR

EXHIBIT A

DEPARTMENT OF THE INTERIOR  
BUREAU OF LAND MANAGEMENT

Serial Number	Case Type	Claim Name	Claimant Name	Loc Date	County Book; Page
AMC459455	LODE	CW 50	WALKER MCLEOD DEVELOPMENT LLC	12/16/2019	2020-0006126;
AMC459456	LODE	SM 51	WALKER MCLEOD DEVELOPMENT LLC	12/16/2019	2020-0006127;
AMC459457	LODE	SM 52	WALKER MCLEOD DEVELOPMENT LLC	12/16/2019	2020-0006128;
AMC459458	LODE	SM 53	WALKER MCLEOD DEVELOPMENT LLC	12/16/2019	2020-0006129;
AMC459459	LODE	SM 54	WALKER MCLEOD DEVELOPMENT LLC	12/16/2019	2020-0006130;

NO WARRANTY IS MADE BY BLM FOR USE OF THE DATA FOR PURPOSES NOT INTENDED BY BLM

\*DISCLOSURE\* ALL INFORMATION RECEIVED IN THIS OFFICE MAY NOT YET BE LISTED ON THIS REPORT.

NAMES AND ADDRESSES ARE ENTERED AS THEY APPEAR ON THE LOCATION NOTICE OR ARE ABBREVIATED TO FIT LIMITED SPACE;

THEREFORE THEY MAY NOT APPEAR IN THE EXPECTED SEQUENCE. A BLANK LATEST ASSESSMENT YEAR IN THIS REPORT DOES NOT CONSTITUTE AN ABANDONED CLAIM.

RECEIVED  
 BLM AZ STATE OFFICE  
 2020 MAY 11 A 8:23  
 PHOENIX, ARIZONA

PRESS FIRMLY TO SEAL

PRESS FIRMLY TO SEAL

PRIORITY MAIL  
FLAT RATE  
POSTAGE REQUIRED



# PRIORITY MAIL

RECEIVED  
PRIORITY MAIL  
2020 MAY 18 8:23  
PHOENIX, ARIZONA

- Date of delivery specified\*
- USPS TRACKING™ included to many major international destinations.
- Limited international insurance.
- Pickup available.\*
- Order supplies online.\*
- When used internationally, a customs declaration label may be required.
- \* Domestic only



EP14F Oct 2018  
OD: 12 1/2 x 9 1/2

To schedule free  
Package Pickup,  
scan the QR code.



USPS.COM/PICKUP

UNITED STATES POSTAL SERVICE®		<b>Click-N-Ship®</b>	
<b>P</b>	usps.com \$7.75 US POSTAGE Flat Rate Env	9405 5036 9930 0365 7660 53 0077 5000 0048 5004	
	05/06/2020	Mailed from 84047	
<b>PRIORITY MAIL 2-DAY™</b>			
CRYSTAL BURGESS BURGEX INC 1042 E FORT UNION BLVD # 124 MIDVALE UT 84047-1800		Expected Delivery Date: 05/09/20 <b>0004</b>	
Carrier – Leave if No Response			<b>C041</b>
SHIP TO: ARIZONA STATE BLM OFFICE 1 N CENTRAL AVE STE 800 PHOENIX AZ 85004-4427			
<b>USPS TRACKING #</b>			
9405 5036 9930 0365 7660 53			
Electronic Rate Approved #038555749			



This envelope is made from post-consumer waste. Please recycle - again.

This packaging is the property of the U.S. Postal Service® and is provided solely for use in sending Priority Mail® shipments. Misuse may be a violation of federal law. This packaging is not for resale. EP14F © U.S. Postal Service; October 2018. All rights reserved.

**United States Department of the Interior**  
**Bureau of Land Management**  
 DIV OF LANDS, MINRLS & ENERGY  
 ONE N CENTRAL AVE  
 PHOENIX, AZ 85004 -4427  
 Phone: 602-417-9200

Receipt	
No:	4734127

<b>Transaction #:</b> 4860024	
<b>Date of Transaction:</b> 05/11/2020	
<b>CUSTOMER:</b>	
WALKER MCLEOD DEVELOPMENT LLC 1042 E FORT UNION BLVD # 124 MIDVALE,UT 84047-1800 US	

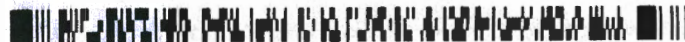
LINE #	QTY	DESCRIPTION	REMARKS	UNIT PRICE	TOTAL
1	1.00	LOCATABLE MINERALS / MINING CLAIMS- NOT NEW-UNADJUD, ONE AUTH NO. ONLY / MINING CLAIM MONEY RECEIVED CASES: AMC459406/\$810.00	TRF	- n/a -	810.00
<b>TOTAL:</b>					<b>\$810.00</b>

PAYMENT INFORMATION			
1	<b>AMOUNT:</b>	810.00	<b>POSTMARKED:</b> N/A
	<b>TYPE:</b>	CHECK	<b>RECEIVED:</b> 05/11/2020
	<b>CHECK NO:</b>	1243	
	<b>NAME:</b>	BURGEX INC 1042 E FORT UNION BLVD # 124 MIDVALE UT 84047-1800 US	

REMARKS

This receipt was generated by the automated BLM Collections and Billing System and is a paper representation of a portion of the official electronic record contained therein.

SEM



AMC 459406

AFTER RECORDING RETURN TO:  
Walker McLeod Development LLC  
1042 E Fort Union Blvd. #124  
Midvale, Utah 84047

SPACE ABOVE IS FOR RECORDER'S USE

# QUIT CLAIM DEED

On April 15<sup>th</sup>, 2020, the GRANTOR, Walker McLeod Development LLC of Midvale Utah, for and in consideration of ten dollars (\$10.00) and/or other good and valuable consideration, conveys, releases, and quit claims to GRANTEE, Buxton Resources Arizona LLC 4848 E Cactus Rd, STE 505 #894 SCOTTSDALE, AZ, 85254 the following described unpatented mining claims, situated in the State of Arizona, County of Yavapai:

**THE DESCRIPTION OF THE UNPATENTED BLM MINING CLAIMS HEREBY TRANSFERRED FROM WALKER MCLEOD DEVELOPMENT LLC TO BUXTON RESOURCES ARIZONA LLC, IS ANNEXED HERETO ON PAGES "1" THROUGH "3" OF THIS INSTRUMENT, IS DESIGNATED AS EXHIBIT "A", AND IS HEREBY MADE A PART HEREOF EXHIBIT "A" TO QUIT CLAIM DEED: DESCRIPTION OF TRANSFERRED CLAIMS**

An Affidavit of Property Value has not been included with this document per exemption code A6 under ARS §11-1134.

SCANNED

ENTERED  
MAY 12 2020  
BY: Ram

#4734127

RECEIVED  
DEPT STATE OF FLOR  
MAY 11 A 8 23  
PHOENIX ARIZONA

**GRANTORS' SIGNATURE**

GRANTOR does hereby convey, release and quit claim One Hundred Percent (100%) of the GRANTOR'S rights, title and interest in and to the above-described property and premises to the GRANTEE, and to the GRANTEE's heirs and assigns forever, so that neither GRANTOR nor GRANTOR'S heirs, legal representatives, or assigns shall have, claim, or demand any right or title to the property, premises or appurtenances, or any part thereof.

GRANTEE's full name and address:

**Buxton Resources Arizona LLC  
4848 E Cactus Rd, STE 505 #894  
SCOTTSDALE, AZ, 85254**

**GRANTOR'S SIGNATURE:**




**Crystal Burgess – President Walker McLeod Development LLC**

Date: 4/15/2020

RECEIVED  
DEPT. OF REVENUE  
2020 MAY 11 A 8:23  
PHOENIX, ARIZONA

State of Utah:

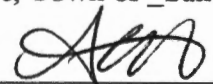
County of Salt Lake:



On the 15<sup>th</sup> day of April 2020, before me, the undersigned, personally appeared

Crystal Burgess

personally known to me or proved to me on the basis of satisfactory evidence to be the individuals whose name is subscribed to the within instrument and acknowledged to me that he executed the same in his capacity, that by his signature on the instrument, the individual, or the person upon behalf of which the individual acted, executed the instrument, and that such individual made such appearance before the undersigned in the State of Utah, County of Salt Lake, Town of Sandy.

 **NOTARY PUBLIC**

Printed Name of Notary Public: Amanda Hayward

EXHIBIT A

DEPARTMENT OF THE INTERIOR  
BUREAU OF LAND MANAGEMENT

PUBLIC SERIAL NUMBER INDEX REPORT

Admin State: ARIZONA

County: YAVAPAI

Serial Number	Case Type	Claim Name	Claimant Name	Loc Date	County Book; Page
AMC459406	LODE	SM 01	WALKER MCLEOD DEVELOPMENT LLC	12/18/2019	2020-0006077;
AMC459407	LODE	SM 02	WALKER MCLEOD DEVELOPMENT LLC	12/18/2019	2020-0006078;
AMC459408	LODE	SM 03	WALKER MCLEOD DEVELOPMENT LLC	12/18/2019	2020-0006079;
AMC459409	LODE	SM 04	WALKER MCLEOD DEVELOPMENT LLC	12/18/2019	2020-0006080;
AMC459410	LODE	SM 05	WALKER MCLEOD DEVELOPMENT LLC	12/18/2019	2020-0006081;
AMC459411	LODE	SM 06	WALKER MCLEOD DEVELOPMENT LLC	12/18/2019	2020-0006082;
				12/18/2019	2020-0006082;
AMC459412	LODE	SM 07	WALKER MCLEOD DEVELOPMENT LLC	12/18/2019	2020-0006083;
AMC459413	LODE	SM 08	WALKER MCLEOD DEVELOPMENT LLC	12/18/2019	2020-0006084;
AMC459414	LODE	SM 09	WALKER MCLEOD DEVELOPMENT LLC	12/18/2019	2020-0006085;
AMC459415	LODE	SM 10	WALKER MCLEOD DEVELOPMENT LLC	12/18/2019	2020-0006086;
AMC459416	LODE	SM 11	WALKER MCLEOD DEVELOPMENT LLC	12/18/2019	2020-0006087;
				12/18/2019	2020-0006087;
AMC459417	LODE	SM 12	WALKER MCLEOD DEVELOPMENT LLC	12/17/2019	2020-0006088;
				12/17/2019	2020-0006088;
AMC459418	LODE	SM 13	WALKER MCLEOD DEVELOPMENT LLC	12/17/2019	2020-0006089;
				12/17/2019	2020-0006089;
AMC459419	LODE	SM 14	WALKER MCLEOD DEVELOPMENT LLC	12/17/2019	2020-0006090;
				12/17/2019	2020-0006090;
AMC459420	LODE	SM 15	WALKER MCLEOD DEVELOPMENT LLC	12/17/2019	2020-0006091;
				12/17/2019	2020-0006091;
AMC459421	LODE	SM 16	WALKER MCLEOD DEVELOPMENT LLC	12/18/2019	2020-0006092;
				12/18/2019	2020-0006092;
AMC459422	LODE	SM 17	WALKER MCLEOD DEVELOPMENT LLC	12/18/2019	2020-0006093;
				12/18/2019	2020-0006093;
AMC459423	LODE	SM 18	WALKER MCLEOD DEVELOPMENT LLC	12/18/2019	2020-0006094;
				12/18/2019	2020-0006094;
				12/18/2019	2020-0006094;
				12/18/2019	2020-0006094;

RECEIVED  
BUREAU OF LAND MANAGEMENT  
DEPARTMENT OF THE INTERIOR  
MAY 11 2020  
Page 1 of 3



EXHIBIT A

DEPARTMENT OF THE INTERIOR  
BUREAU OF LAND MANAGEMENT

Serial Number	Case Type	Claim Name	Claimant Name	Loc Date	County Book; Page
AMC459424	LODE	SM 19	WALKER MCLEOD DEVELOPMENT LLC	12/18/2019	2020-0006095;
				12/18/2019	2020-0006095;
AMC459425	LODE	SM 20	WALKER MCLEOD DEVELOPMENT LLC	12/17/2019	2020-0006096;
AMC459426	LODE	SM 21	WALKER MCLEOD DEVELOPMENT LLC	12/17/2019	2020-0006097;
AMC459427	LODE	SM 22	WALKER MCLEOD DEVELOPMENT LLC	12/17/2019	2020-0006098;
AMC459428	LODE	SM 23	WALKER MCLEOD DEVELOPMENT LLC	12/17/2019	2020-0006099;
AMC459429	LODE	SM 24	WALKER MCLEOD DEVELOPMENT LLC	12/18/2019	2020-0006100;
AMC459430	LODE	SM 25	WALKER MCLEOD DEVELOPMENT LLC	12/18/2019	2020-0006101;
AMC459431	LODE	SM 26	WALKER MCLEOD DEVELOPMENT LLC	12/18/2019	2020-0006102;
				12/18/2019	2020-0006102;
AMC459432	LODE	SM 27	WALKER MCLEOD DEVELOPMENT LLC	12/18/2019	2020-0006103;
AMC459433	LODE	SM 28	WALKER MCLEOD DEVELOPMENT LLC	12/18/2019	2020-0006104;
AMC459434	LODE	SM 29	WALKER MCLEOD DEVELOPMENT LLC	12/17/2019	2020-0006105;
AMC459435	LODE	SM 30	WALKER MCLEOD DEVELOPMENT LLC	12/17/2019	2020-0006106;
AMC459436	LODE	SM 31	WALKER MCLEOD DEVELOPMENT LLC	12/17/2019	2020-0006107;
AMC459437	LODE	SM 32	WALKER MCLEOD DEVELOPMENT LLC	12/17/2019	2020-0006108;
AMC459438	LODE	SM 33	WALKER MCLEOD DEVELOPMENT LLC	12/17/2019	2020-0006109;
AMC459439	LODE	SM 34	WALKER MCLEOD DEVELOPMENT LLC	12/17/2019	2020-0006110;
AMC459440	LODE	SM 35	WALKER MCLEOD DEVELOPMENT LLC	12/17/2019	2020-0006111;
AMC459441	LODE	SM 36	WALKER MCLEOD DEVELOPMENT LLC	12/17/2019	2020-0006112;
AMC459442	LODE	SM 37	WALKER MCLEOD DEVELOPMENT LLC	12/17/2019	2020-0006113;
AMC459443	LODE	SM 38	WALKER MCLEOD DEVELOPMENT LLC	12/17/2019	2020-0006114;
AMC459444	LODE	SM 39	WALKER MCLEOD DEVELOPMENT LLC	12/16/2019	2020-0006115;
AMC459445	LODE	SM 40	WALKER MCLEOD DEVELOPMENT LLC	12/16/2019	2020-0006116;
AMC459446	LODE	SM 41	WALKER MCLEOD DEVELOPMENT LLC	12/16/2019	2020-0006117;
AMC459447	LODE	SM 42	WALKER MCLEOD DEVELOPMENT LLC	12/16/2019	2020-0006118;
AMC459448	LODE	SM 43	WALKER MCLEOD DEVELOPMENT LLC	12/17/2019	2020-0006119;
				12/17/2019	2020-0006119;
AMC459449	LODE	SM 44	WALKER MCLEOD DEVELOPMENT LLC	12/17/2019	2020-0006120;
AMC459450	LODE	SM 45	WALKER MCLEOD DEVELOPMENT LLC	12/17/2019	2020-0006121;
AMC459451	LODE	SM 46	WALKER MCLEOD DEVELOPMENT LLC	12/17/2019	2020-0006122;
AMC459452	LODE	SM 47	WALKER MCLEOD DEVELOPMENT LLC	12/17/2019	2020-0006123;
AMC459453	LODE	SM 48	WALKER MCLEOD DEVELOPMENT LLC	12/16/2019	2020-0006124;
AMC459454	LODE	SM 49	WALKER MCLEOD DEVELOPMENT LLC	12/16/2019	2020-0006125;

RECEIVED  
 BUREAU OF LAND MANAGEMENT  
 U.S. DEPARTMENT OF THE INTERIOR  
 WASHINGTON, D.C.

EXHIBIT A

DEPARTMENT OF THE INTERIOR  
BUREAU OF LAND MANAGEMENT

Serial Number	Case Type	Claim Name	Claimant Name	Loc Date	County Book; Page
AMC459455	LODE	CW 50	WALKER MCLEOD DEVELOPMENT LLC	12/16/2019	2020-0006126;
AMC459456	LODE	SM 51	WALKER MCLEOD DEVELOPMENT LLC	12/16/2019	2020-0006127;
AMC459457	LODE	SM 52	WALKER MCLEOD DEVELOPMENT LLC	12/16/2019	2020-0006128;
AMC459458	LODE	SM 53	WALKER MCLEOD DEVELOPMENT LLC	12/16/2019	2020-0006129;
AMC459459	LODE	SM 54	WALKER MCLEOD DEVELOPMENT LLC	12/16/2019	2020-0006130;

NO WARRANTY IS MADE BY BLM FOR USE OF THE DATA FOR PURPOSES NOT INTENDED BY BLM

\*DISCLOSURE\* ALL INFORMATION RECEIVED IN THIS OFFICE MAY NOT YET BE LISTED ON THIS REPORT.

NAMES AND ADDRESSES ARE ENTERED AS THEY APPEAR ON THE LOCATION NOTICE OR ARE ABBREVIATED TO FIT LIMITED SPACE;

THEREFORE THEY MAY NOT APPEAR IN THE EXPECTED SEQUENCE. A BLANK LATEST ASSESSMENT YEAR IN THIS REPORT DOES NOT CONSTITUTE AN ABANDONED CLAIM.

RECEIVED  
BLM AZ STATE OFFICE  
2020 MAY 11 A 8 23  
PHOENIX, ARIZONA

PRESS FIRMLY TO SEAL

PRESS FIRMLY TO SEAL

PRIORITY MAIL  
FLAT RATE  
POSTAGE REQUIRED



**PRIORITY<sup>®</sup>  
MAIL**

RECEIVED  
MAIL SERVICE  
MAY 11 10 08 23  
PHOENIX ARIZONA

- Date of delivery specified\*
- USPS TRACKING™ included to many major international destinations.
- Limited international insurance.
- Pickup available.\*
- Order supplies online.\*
- When used internationally, a customs declaration label may be required.
- \* Domestic only



PS00001000014

EP14F Oct 2018  
OD: 12 1/2 x 9 1/2



USPS.COM/PICKUP

<b>UNITED STATES POSTAL SERVICE®</b>		<b>Click-N-Ship<sup>®</sup></b>	
<b>P</b>	usps.com \$7.75 US POSTAGE Flat Rate Env	9405 5036 9930 0365 7660 53 0077 5000 0048 5004	
	05/06/2020	Mailed from 84047 06250000001307	
<b>PRIORITY MAIL 2-DAY™</b>			
CRYSTAL BURGESS BURGEX INC 1042 E FORT UNION BLVD # 124 MIDVALE UT 84047-1800		Expected Delivery Date: 05/09/20 <b>0004</b>	
Carrier – Leave if No Response			<b>C041</b>
SHIP TO: ARIZONA STATE BLM OFFICE 1 N CENTRAL AVE STE 800 PHOENIX AZ 85004-4427			
<b>USPS TRACKING #</b>			
9405 5036 9930 0365 7660 53			
Electronic Rate Approved #038555749			

This envelope is made from post-consumer waste. Please recycle - again.

This packaging is the property of the U.S. Postal Service® and is provided solely for use in sending Priority Mail® shipments. Misuse may be a violation of federal law. This packaging is not for resale. EP14F © U.S. Postal Service, October 2018. All rights reserved.

**United States Department of the Interior**  
**Bureau of Land Management**  
 DIV OF LANDS, MINRLS & ENERGY  
 ONE N CENTRAL AVE  
 PHOENIX, AZ 85004 -4427  
 Phone: 602-417-9200

Receipt	
No:	4734127

<b>Transaction #:</b> 4860024
<b>Date of Transaction:</b> 05/11/2020
<b>CUSTOMER:</b>
WALKER MCLEOD DEVELOPMENT LLC 1042 E FORT UNION BLVD # 124 MIDVALE,UT 84047-1800 US

LINE #	QTY	DESCRIPTION	REMARKS	UNIT PRICE	TOTAL
1	1.00	LOCATABLE MINERALS / MINING CLAIMS- NOT NEW-UNADJUD,ONE AUTH NO. ONLY / MINING CLAIM MONEY RECEIVED CASES: AMC459406/\$810.00	TRF	- n/a -	810.00
<b>TOTAL:</b>					<b>\$810.00</b>

PAYMENT INFORMATION				
1	AMOUNT:	810.00	POSTMARKED:	N/A
	TYPE:	CHECK	RECEIVED:	05/11/2020
	CHECK NO:	1243		
	NAME:	BURGEX INC 1042 E FORT UNION BLVD # 124 MIDVALE UT 84047-1800 US		

REMARKS

This receipt was generated by the automated BLM Collections and Billing System and is a paper representation of a portion of the official electronic record contained therein.

**MAINTENANCE FEES**

**WAIVERS**

**POL/NOI**

# **MISCELLANEOUS**

**Walker McLeod Development, LLC**

1042 E. Fort Union Blvd #124

Midvale, Utah 84047



February 14, 2020

**Arizona State BLM Office**

1 N Central Ave #800,

Phoenix, AZ 85004

Enclosed you will find 54 lode claims and a check to cover the filing fees.

Please return the location notices to the address below.

Walker McLeod Development, LLC

1042 E. Fort Union Blvd.

#124

Midvale, Utah 84047

Please reach out with any questions or concerns.

Crystal Burgess- President

801-471-6482

PHOENIX, ARIZONA

2020 FEB 19 P 2:41

RECEIVED  
BLM AZ STATE OFFICE

*2-20-2020  
called -  
left msg. \$702  
short in filing fees.  
Young to send  
in another check*

**LOCATION NOTICES**  
**AMENDMENTS**  
**STATUS SHEET**  
**GEO REPORT/MTP**



# MINING CLAIM STATUS REPORT

Data Entered: 3/11/2020

MTP Checked By: 3/11/2020  
GEO Checked By: 3/11/2020

LEAD SERIAL NUMBER: AMC 459406 thru AMC 459459

**NUMBER OF CLAIMS & TYPE:**

54 LODGE  
\_\_\_\_ PLACER  
\_\_\_\_ ASSOCIATION PLACER  
\_\_\_\_ MILL SITE  
\_\_\_\_ TUNNEL SITE

**CHARGES:**

Processing Fee @ \$20 = \$ 1,080  
Location Fee @ \$40 = \$ 2,160  
Maintenance Fee @ \$165 = \$ 8,910  
Add'l Maint Fee for Assoc Placer = \$ \_\_\_\_\_  
**SUBTOTAL** \$ 12,150  
Other Fees \$ \_\_\_\_\_  
Other Fees \$ \_\_\_\_\_  
**TOTAL** \$ 12,150

**TOTAL ACREAGE:** \_\_\_\_\_ Per Claim  
(Placer Only)

**NUMBER OF LOCATORS:** \_\_\_\_\_

**DOCUMENTS RECEIVED VIA:** Over-the-Counter [ ] Mail  **TIMELY FILED:** Yes  No [ ]

**LEGAL DESCRIPTION:** T 8N R 1W SEC 10-11, 14-15, 22  
T \_\_\_\_\_ R \_\_\_\_\_ SEC \_\_\_\_\_  
T \_\_\_\_\_ R \_\_\_\_\_ SEC \_\_\_\_\_  
T \_\_\_\_\_ R \_\_\_\_\_ SEC \_\_\_\_\_  
T \_\_\_\_\_ R \_\_\_\_\_ SEC \_\_\_\_\_

BLM [ ] FOREST SERVICE [ ] \_\_\_\_\_ SUBJ TO PL 359: Yes [ ] No [ ]  
WILDERNESS AREA [ ] \_\_\_\_\_

**SPLIT ESTATE:** N/A [ ] SX [ ] PX [ ] OTHER [ ] \_\_\_\_\_  
SRHA [ ] Was proper Notice filed if located on SHRA Land? Yes [ ] No [ ]

**RECONVEYED MINERALS ON BLM LAND REQUIRE OPENING ORDER FROM 1944 TO 1993:**

Open to Entry On \_\_\_\_\_ N/A [ ]

**COMMENTS/STATUS:** VOID [ ] PARTIALLY VOID [ ] PVT MINERALS [ ] WITHDRAWN LANDS [ ]  
OTHER [ ] \_\_\_\_\_

~~SM 28, no sec. number indicated on loc notice, but highlighted~~  
~~cor map~~

[ ] Claimant acknowledges that portions of the following claim(s) site(s) may be void or voidable.

Printed Name of Claimant \_\_\_\_\_ Signature of Claimant \_\_\_\_\_

\*\*\*\*\*FINAL ADJUDICATION\*\*\*\*\*

DATE 3/25/2020 INITIALS RM

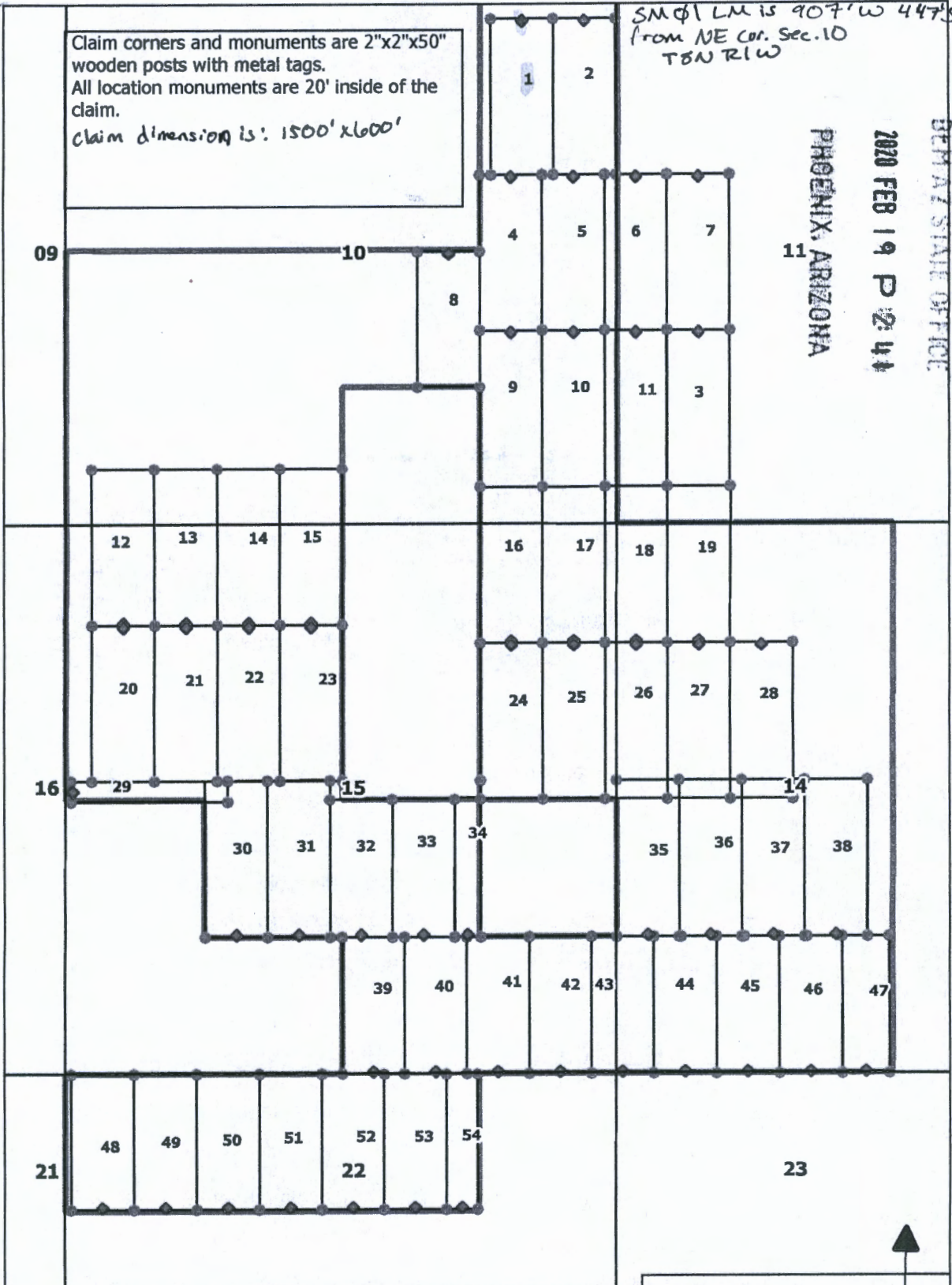
Claim corners and monuments are 2"x2"x50" wooden posts with metal tags.  
 All location monuments are 20' inside of the claim.  
 Claim dimension is: 1500' x 600'

SM 01 LM is 907' W 447'S  
 from NE Cor. Sec. 10  
 T8N R1W

RECEIVED  
 DEPT. OF STATE OFFICE

2020 FEB 19 P 2:44

PHOENIX, ARIZONA



Locator:  
 Walker McLeod Development LLC  
 1042 E Fort Union Blvd #124  
 Midvale, UT 84047

**SM 01-54**  
**Lode Claims**  
**Yavapia County, Arizona**  
**T8N R1W**

Location Dates:  
 SM 01-11, 16-19, 24-28 Dec. 18th, 2019  
 SM 12-15, 20-23, 29-38, 43-47 Dec.  
 17th, 2019

750 0 750 1500 ft

**LEGEND**

- 1 CLAIM NAME
- ◆ LOCATION MONUMENT
- CLAIM BOUNDARIES
- NOITL Exploration Area

AHC459406

Handwritten mark resembling the number '12'.

**When Recorded Return to:**  
Walker McLeod Development LLC  
1042 E Fort Union Blvd #124  
Midvale, UT 84047



**LOCATION NOTICE FOR LODE MINING CLAIM**

RECEIVED  
BUNAZ STATE OFFICE  
2020 FEB 19 P 2:44  
PHOENIX, ARIZONA  
BLM  
Date  
Stamp

NOTICE IS HEREBY GIVEN that the SM 01 lode mining claim has been located by: Walker McLeod Development LLC whose current mailing address is 1042 E FORT UNION BLVD #124 MIDVALE, UTAH 84047

The general course of this claim is NORTH-SOUTH and it is situated in YAVAPAI County, Arizona. This claim is 1500 feet in length and 600 feet in width. 20.66 Total Claim Acreage. This claim runs from the location monument on which this location notice is posted on the centerline of the claim approximately 20 feet in a NORTH direction to the NORTH end line and 1480 feet in a SOUTH direction to the SOUTH end line. This claim is marked by six monuments, one at each corner and one at the center of each end line of the claim.

The location monument on which this notice is posted is situated within Section 10, Township 8N, Range 1W, Gila Salt River Base and Meridian, Arizona and this claim encompasses portions of the following quarter section(s), section(s), Township(s) and Range(s) NE 1/4 SEC. 10 T8N R1W, Gila Salt River Base and Meridian, Arizona.

The locality of this claim with reference to some natural object or permanent monument and additional information (if any) concerning its locality are as follows:

Location Monument is: 907' W 447' S from NE corner of Sec 10 T 8N R 1W PM Gila and Salt River 1865


DATED AND POSTED on the ground this 18 day of December, 2019  
LOCATOR(s)

Print Name(s) CRYSTAL BURGESS

Signature(s) [Signature]

State of Utah  
County of Salt Lake

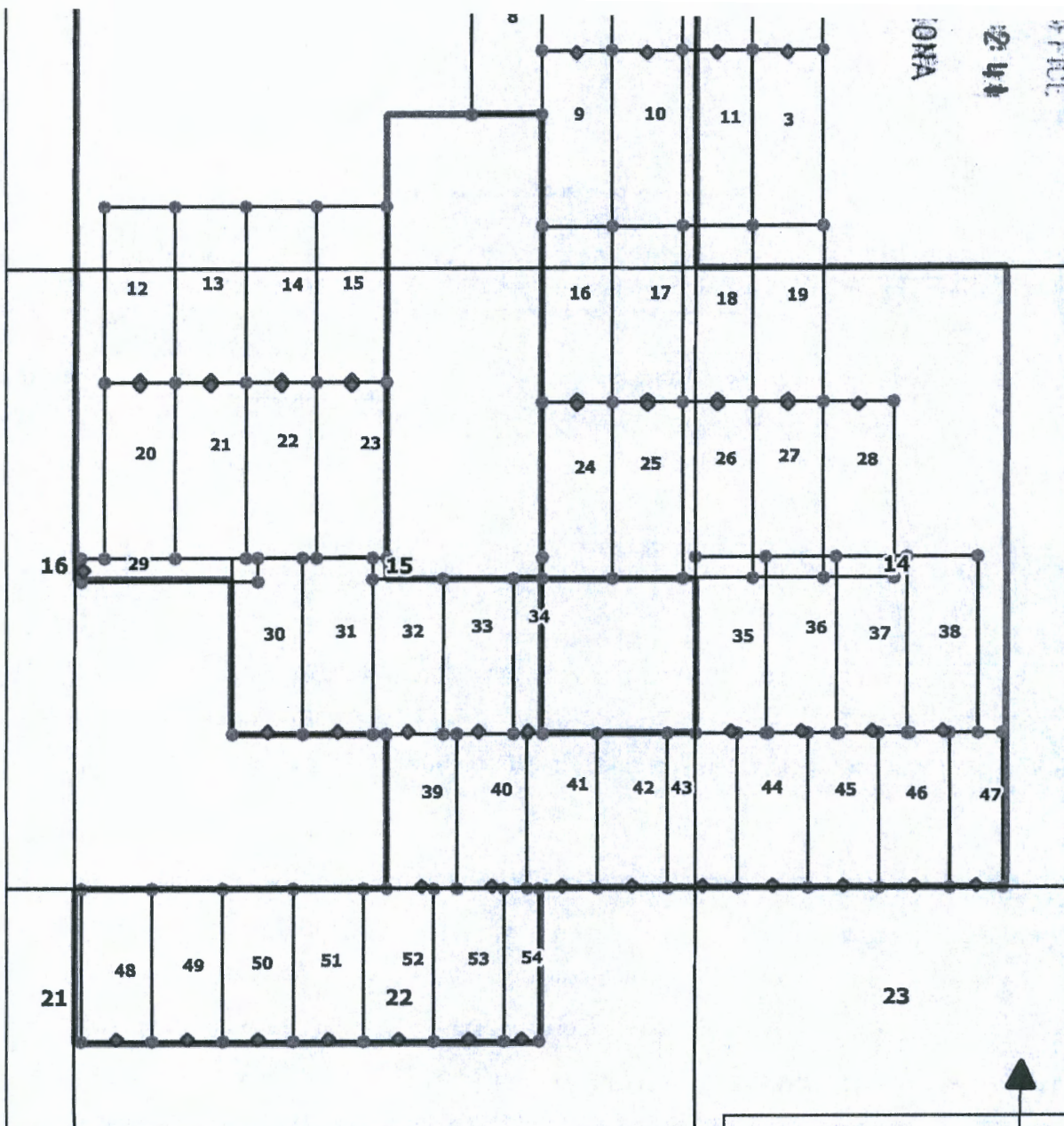
This instrument was signed and sworn to before me on 1/28/20 by Crystal Burgess  
(Name of signer)



[Signature]  
(Notary Signature)  
(Affix seal/stamp to the left or below)

- NOITL REFERENCE:
- AZA 37858 (204-02-055E)
  - AZA 37846 (204-02-046C)
  - AZA 37848 (204-02-046G)
  - AZA 37847 (204-02-046E)
  - AZA 37810 (204-02-046K)
  - AZA 37840 (204-02-012B)

AMC459406



Locator:  
 Walker McLeod Development LLC  
 1042 E Fort Union Blvd #124  
 Midvale, UT 84047


Location Dates:  
 SM 01-11, 16-19, 24-28 Dec. 18th, 2019  
 SM 12-15, 20-23, 29-38, 43-47 Dec.  
 17th, 2019

**SM 01-54  
 Lode Claims  
 Yavapia County, Arizona  
 T8N R1W**

750 0 750 1500 ft


**LEGEND**

- 1 CLAIM NAME
- ◆ LOCATION MONUMENT
- CLAIM BOUNDARIES
- NOITL Exploration Area



AMC459406

**When Recorded Return to:**  
Walker McLeod Development LLC  
1042 E Fort Union Blvd #124  
Midvale, UT 84047



**LOCATION NOTICE FOR LODE MINING CLAIM**

NOTICE IS HEREBY GIVEN that the SM 02 lode mining claim has been located by: Walker McLeod Development LLC whose current mailing address is 1042 E FORT UNION BLVD #124 MIDVALE, UTAH 84047

The general course of this claim is NORTH-SOUTH and it is situated in YAVAPAI County, Arizona. This claim is 1500 feet in length and 600 feet in width. 20.66 Total Claim Acreage. This claim runs from the location monument on which this location notice is posted on the centerline of the claim approximately 20 feet in a NORTH direction to the NORTH end line and 1480 feet in a SOUTH direction to the SOUTH end line. This claim is marked by six monuments, one at each corner and one at the center of each end line of the claim.

The location monument on which this notice is posted is situated within Section 10, Township 8N, Range 1W, Gila Salt River Base and Meridian, Arizona and this claim encompasses portions of the following quarter section(s), section(s), Township(s) and Range(s) NE1/4 SEC. 10 T8N R1W Gila Salt River Base and Meridian, Arizona.

The locality of this claim with reference to some natural object or permanent monument and additional information (if any) concerning its locality are as follows: location monument is:  
307' W 447' S from NE corner of Sec 10 T 8N R 1W PM Gila and Salt River 1865

DATED AND POSTED on the ground this 18 day of December, 2019  
LOCATOR(s)


Print Name(s) CRYSTAL BURGESS

Signature(s) CB

State of Utah  
County of Salt Lake

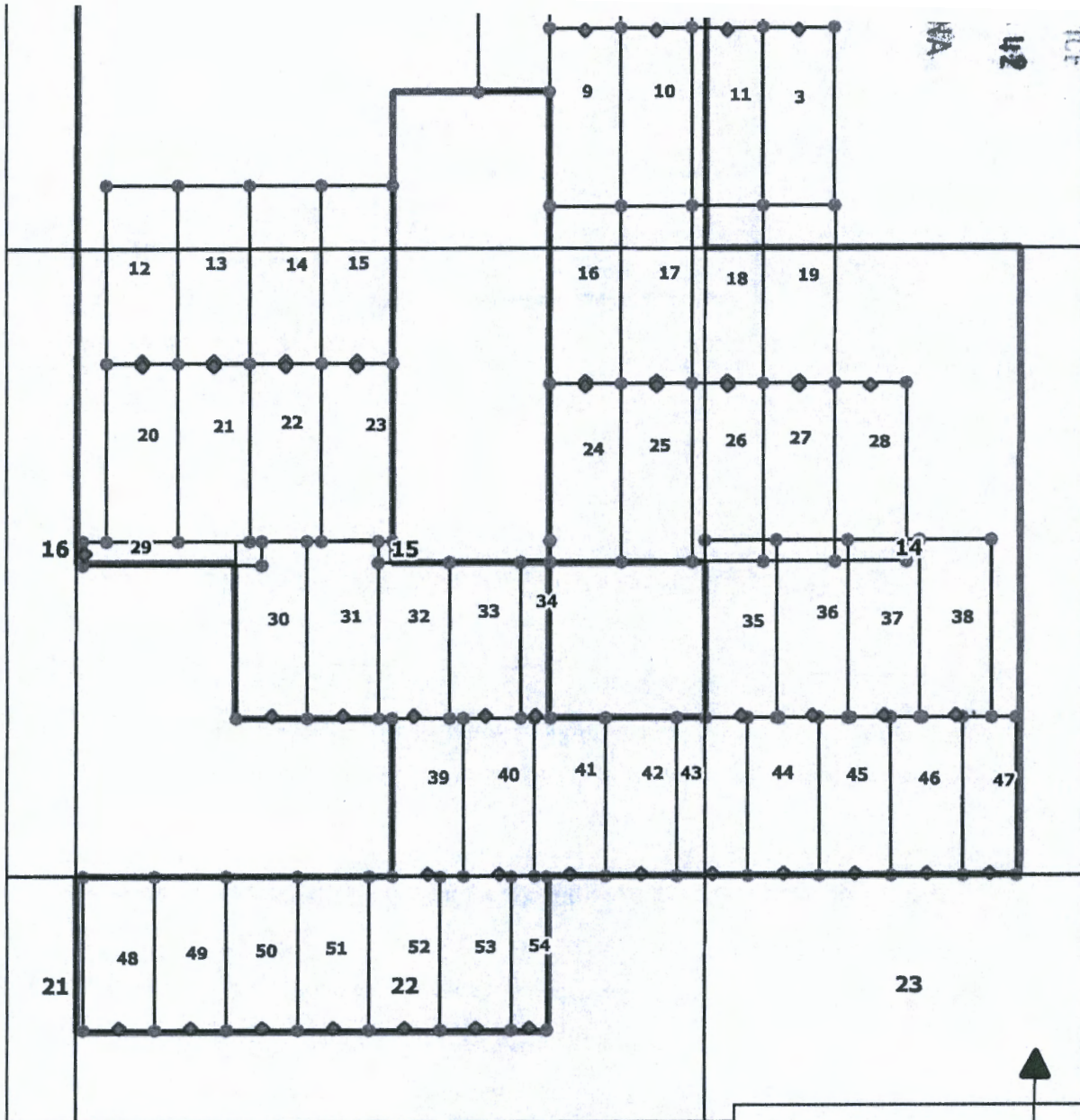
This instrument was signed and sworn to before me on 1/28/20 by Crystal Burgess  
(Name of signer)

- NOITL REFERENCE:**
- AZA 37809 (204-02-046J)
  - AZA 37848 (204-02-046G)
  - AZA 37847 (204-02-046E)
  - AZA 37810 (204-02-046K)
  - AZA 37840 (204-02-012B)



AH  
(Notary Signature)  
[Affix seal stamp to the left or below]

AMC459407



ANCL59407

Locator:  
Walker McLeod Development LLC  
1042 E Fort Union Blvd #124  
Midvale, UT 84047

**SM 01-54  
Lode Claims  
Yavapia County, Arizona  
T8N R1W**

Location Dates:  
SM 01-11, 16-19, 24-28 Dec. 18th, 2019  
SM 12-15, 20-23, 29-38, 43-47 Dec.  
17th, 2019  
SM 39-47, 48-54 Dec. 16th, 2019


750 0 750 1500 ft

**LEGEND**

- 1 CLAIM NAME
- ◆ LOCATION MONUMENT
- CLAIM BOUNDARIES
- NOITL Exploration Area
- PLSS SECTION



**When Recorded Return to:**  
Walker McLeod Development LLC  
1042 E Fort Union Blvd #124  
Midvale, UT 84047



**LOCATION NOTICE FOR LODE MINING CLAIM**

NOTICE IS HEREBY GIVEN that the SM 03 lode mining claim has been located by: Walker McLeod Development LLC whose current mailing address is 1042 E FORT UNION BLVD #124 MIDVALE, UTAH 84047

BLM  
Date  
Stamp

The general course of this claim is NORTH-SOUTH and it is situated in YAVAPAI County, Arizona. This claim is 1500 feet in length and 600 feet in width. 20.66 Total Claim Acreage. This claim runs from the location monument on which this location notice is posted on the centerline of the claim approximately 20 feet in a NORTH direction to the NORTH end line and 1480 feet in a SOUTH direction to the SOUTH end line. This claim is marked by six monuments, one at each corner and one at the center of each end line of the claim.

The location monument on which this notice is posted is situated within Section 11, Township 8N, Range 1W, Gila Salt River Base and Meridian, Arizona and this claim encompasses portions of the following quarter section(s), section(s), Township(s) and Range(s) SW1/4 SEC. 11 T8N R1W Gila Salt River Base and Meridian, Arizona.

The locality of this claim with reference to some natural object or permanent monument and additional information (if any) concerning its locality are as follows: location monument is:  
4,483' W 3,446' S from NE corner of Sec 11 T 8N R 1W Gila and Salt River 1865

DATED AND POSTED on the ground this 18 day of December, 2019  
LOCATOR(s)


Print Name(s) CRYSTAL BURGESS

Signature(s) *CB*

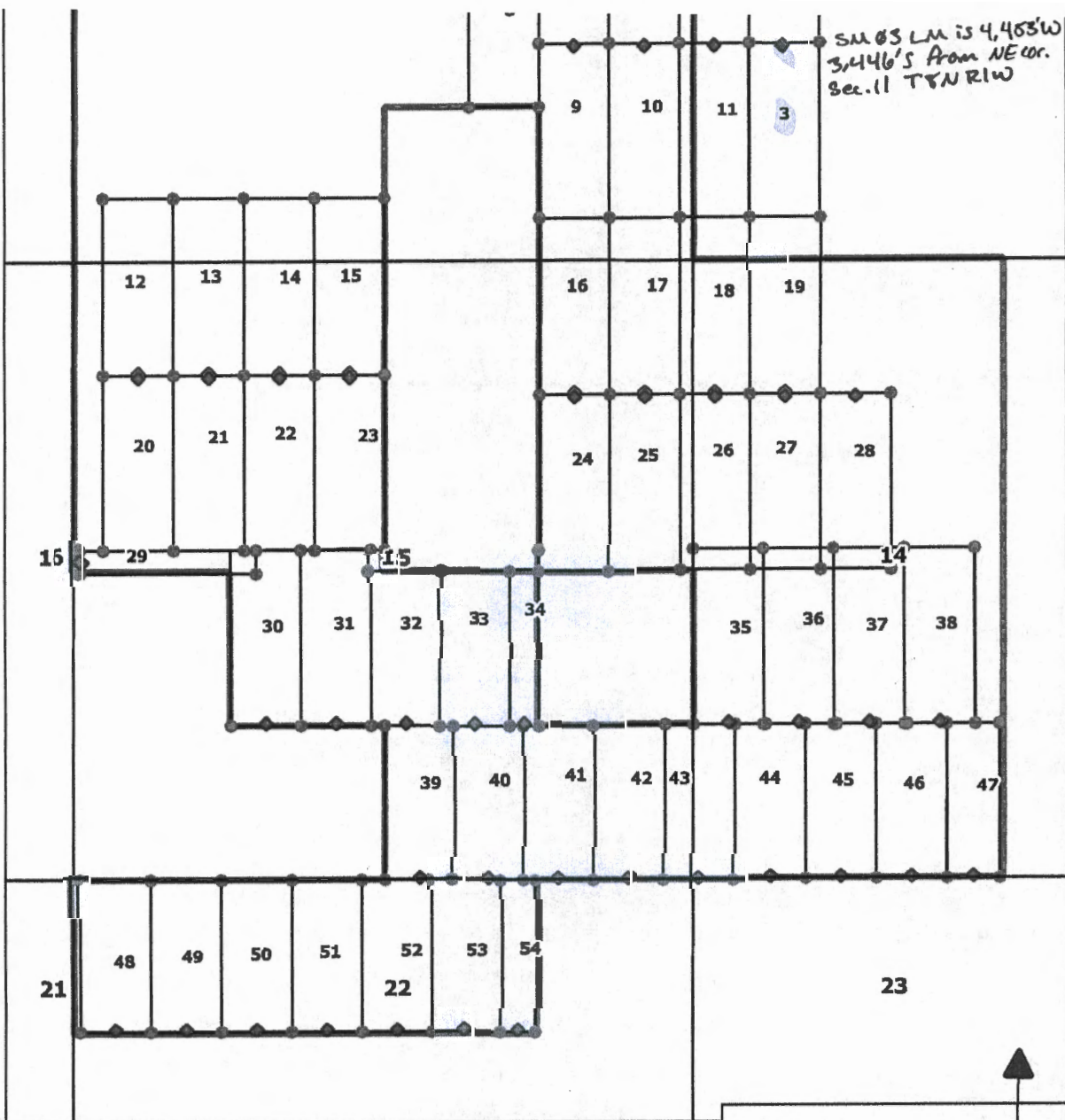
State of Utah  
County of Salt Lake

This instrument was signed and sworn to before me on 1/28/20 by Crystal Burgess  
(Name of signer)

*AMH*  
(Notary Signature)  
(Affix seal/stamp to the left or below)



AMC 459408



AMC459408

Locator:  
Walker McLeod Development LLC  
1042 E Fort Union Blvd #124  
Midvale, UT 84047


**SM 01-54**  
**Lode Claims**  
**Yavapia County, Arizona**  
**T8N R1W**

Location Dates:  
SM 01-11, 16-19, 24-28 Dec. 18th, 2019  
SM 12-15, 20-23, 29-38, 43-47 Dec.  
17th, 2019

750 0 750 1500 ft

**LEGEND**

- 1 CLAIM NAME
- ◆ LOCATION MONUMENT
- CLAIM BOUNDARIES
- NOITL Exploration Area





When Recorded Return to:  
Walker McLeod Development LLC  
1042 E Fort Union Blvd #124  
Midvale, UT 84047



RECEIVED  
BEM-AZ STATE OFFICE  
2020 FEB 19 P 2:42  
PHOENIX, ARIZONA

BLM  
Date  
Stamp

**LOCATION NOTICE FOR LODE MINING CLAIM**

NOTICE IS HEREBY GIVEN that the SM 04 lode  
mining claim has been located by: Walker McLeod Development LLC  
whose current mailing address is  
1042 E FORT UNION BLVD #124 MIDVALE, UTAH 84047

The general course of this claim is NORTH-SOUTH and it is situated in  
YAVAPAI County, Arizona. This claim is 1500 feet in length and 600 feet in width.  
20.66 Total Claim Acreage. This claim runs from the location monument on which this location notice  
is posted on the centerline of the claim approximately 20 feet in a NORTH direction to the NORTH  
end line and 1480 feet in a SOUTH direction to the SOUTH end line. This claim is marked by six  
monuments, one at each corner and one at the center of each end line of the claim.

The location monument on which this notice is posted is situated within Section 10, Township 8N  
, Range 1W, Gila Salt River Base and Meridian, Arizona and this claim encompasses portions of the  
following quarter section(s), section(s), Township(s) and Range(s) NE1/4 and SE1/4 SEC. 10 T8N R1W  
Gila Salt River Base and Meridian, Arizona.

The locality of this claim with reference to some natural object or permanent monument and additional information  
(if any) concerning its locality are as follows: location monument is:  
1014' W 1946' S from NE corner of Sec 10 T 8N R 1W PM Gila and Salt River 1865

DATED AND POSTED on the ground this 18 day of December, 2019  
LOCATOR(s)


Print Name(s) CRYSTAL BURGESS

Signature(s)

State of Utah  
County of Salt Lake

This instrument was signed and sworn to before me  
on 1/28/20 by Crystal Burgess  
(Name of signer)

- NOITL REFERENCE:
- AZA 37840 (204-02-012B)
  - AZA 37850 (204-02-048)
  - AZA 37864 (204-2-121)
  - AZA 37863 (204-2-121A)



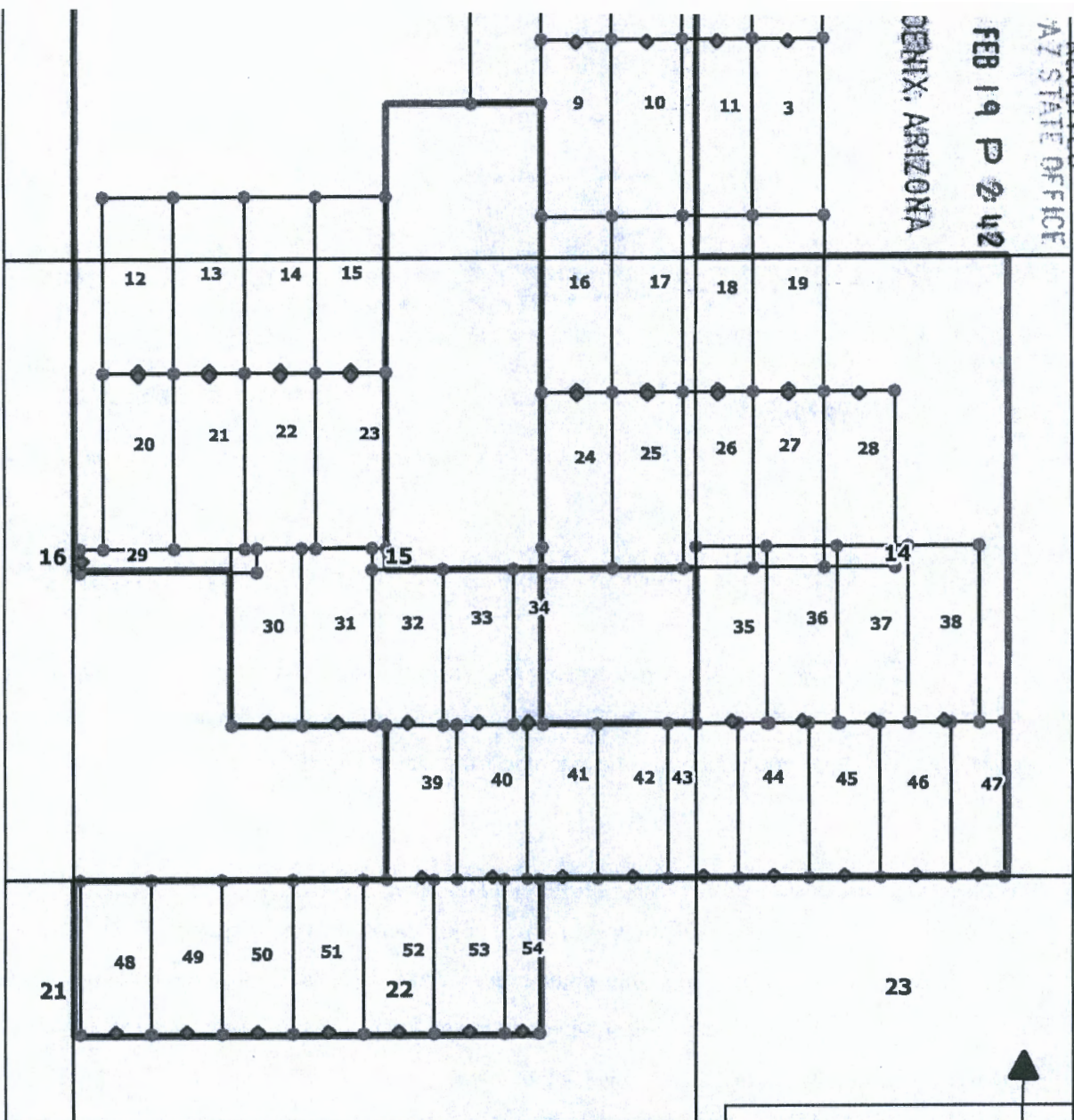
(Notary Signature)  
(Affix seal stamp to the left or below)

AMC459409

RECEIVED  
AZ STATE OFFICE

FEB 19 P 2:42

DENIX, ARIZONA



AHC459409

Locator:  
Walker McLeod Development LLC  
1042 E Fort Union Blvd #124  
Midvale, UT 84047

**SM 01-54**  
**Lode Claims**  
**Yavapia County, Arizona**  
**T8N R1W**

Location Dates:  
SM 01-11, 16-19, 24-28 Dec. 18th, 2019  
SM 12-15, 20-23, 29-38, 43-47 Dec.  
17th, 2019

750 0 750 1500 ft

**LEGEND**

- 1 CLAIM NAME
- ◆ LOCATION MONUMENT
- CLAIM BOUNDARIES
- NOITL Exploration Area
- DISC SECTION




When Recorded Return to:  
Walker McLeod Development LLC  
1042 E Fort Union Blvd #124  
Midvale, UT 84047



**LOCATION NOTICE FOR LODE MINING CLAIM**

NOTICE IS HEREBY GIVEN that the SM 05 lode  
mining claim has been located by: Walker McLeod Development LLC  
whose current mailing address is  
1042 E FORT UNION BLVD #124 MIDVALE, UTAH 84047



The general course of this claim is NORTH-SOUTH and it is situated in  
YAVAPAI County, Arizona. This claim is 1500 feet in length and 600 feet in width.  
20.66 Total Claim Acreage. This claim runs from the location monument on which this location notice  
is posted on the centerline of the claim approximately 20 feet in a NORTH direction to the NORTH  
end line and 1480 feet in a SOUTH direction to the SOUTH end line. This claim is marked by six  
monuments, one at each corner and one at the center of each end line of the claim.

The location monument on which this notice is posted is situated within Section 10, Township 8N  
, Range 1W, Gila Salt River Base and Meridian, Arizona and this claim encompasses portions of the  
following quarter section(s), section(s), Township(s) and Range(s) NE1/4 and SE1/4 SEC. 10 T8N R1W  
Gila Salt River Base and Meridian, Arizona.

The locality of this claim with reference to some natural object or permanent monument and additional information  
(if any) concerning its locality are as follows: location monument is:  
414' W 1,946' S from NE COR. Sec 10 T 8N R 1W PM Gila and Salt River 1865

DATED AND POSTED on the ground this 18 day of December, 2019  
LOCATOR(s)


Print Name(s) CRYSTAL BURGESS

Signature(s) [Handwritten Signature]

State of Utah  
County of Salt Lake

This instrument was signed and sworn to before me  
on 1/29/20 by Crystal Burgess  
(Name of signer)

- NOITL REFERENCE:
- AZA 37840 (204-02-012B)
  - AZA 37850 (204-02-048)



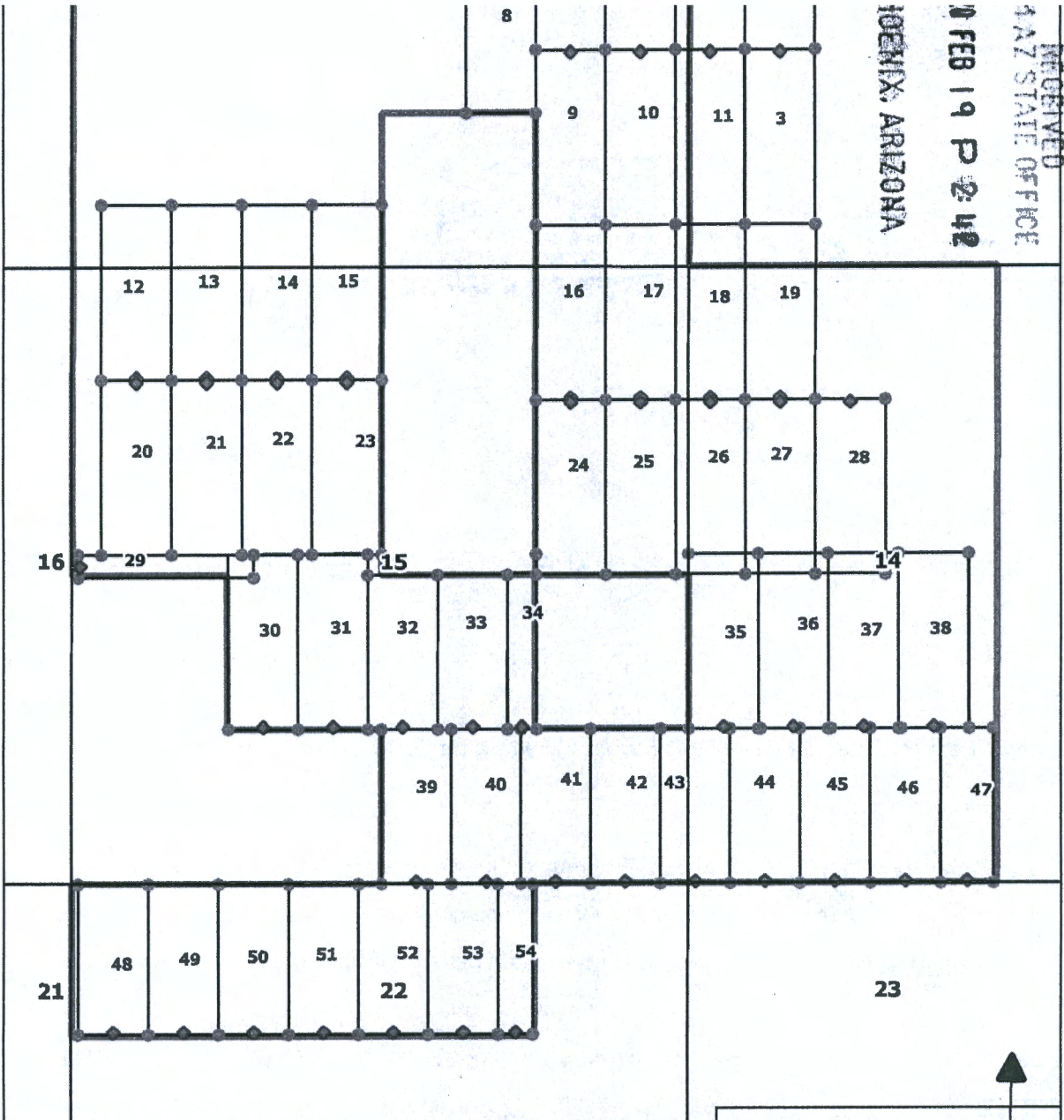
[Handwritten Signature]  
(Notary Signature)  
[Affix seal stamp to the left or below]

AMC459410

RECEIVED  
AZ STATE OFFICE

FEB 19 P 2:42

HOENIX, ARIZONA



AMC459410

Locator:  
Walker McLeod Development LLC  
1042 E Fort Union Blvd #124  
Midvale, UT 84047


**SM 01-54**  
**Lode Claims**  
**Yavapia County, Arizona**  
**T8N R1W**

Location Dates:  
SM 01-11, 16-19, 24-28 Dec. 18th, 2019  
SM 12-15, 20-23, 29-38, 43-47 Dec.  
17th 2019

750 0 750 1500 ft

**LEGEND**

- 1 CLAIM NAME
- ◆ LOCATION MONUMENT
- CLAIM BOUNDARIES
- NOITL Exploration Area



When Recorded Return to:  
Walker McLeod Development LLC  
1042 E Fort Union Blvd #124  
Midvale, UT 84047



**LOCATION NOTICE FOR LODE MINING CLAIM**

NOTICE IS HEREBY GIVEN that the SM 06 lode mining claim has been located by: Walker McLeod Development LLC whose current mailing address is 1042 E FORT UNION BLVD #124 MIDVALE, UTAH 84047

RECEIVED  
BLM-AZ STATE OFFICE  
2021 FEB 19 P 2 42  
PHOENIX, ARIZONA  
BLM  
Date  
Stamp

The general course of this claim is NORTH-SOUTH and it is situated in YAVAPAI County, Arizona. This claim is 1500 feet in length and 600 feet in width. 20.66 Total Claim Acreage. This claim runs from the location monument on which this location notice is posted on the centerline of the claim approximately 20 feet in a NORTH direction to the NORTH end line and 1480 feet in a SOUTH direction to the SOUTH end line. This claim is marked by six monuments, one at each corner and one at the center of each end line of the claim.

The location monument on which this notice is posted is situated within Section 11, Township 8N, Range 1W, Gila Salt River Base and Meridian, Arizona and this claim encompasses portions of the following quarter section(s), section(s), Township(s) and Range(s) NE1/4 & SE1/4 SEC. 10 and NW1/4 & SW1/4 SEC. 11 T8N R1W Gila Salt River Base and Meridian, Arizona.

The locality of this claim with reference to some natural object or permanent monument and additional information (if any) concerning its locality are as follows: location monument is:  
5,085' W 1,946' S from NE COR. Sec 11 T 8N R 1W PM Gila and Salt River 1865

DATED AND POSTED on the ground this 18 day of December, 2019  
LOCATOR(s)


Print Name(s) CRYSTAL BURGESS

Signature(s) [Handwritten Signature]

State of Utah  
County of Salt Lake

This instrument was signed and sworn to before me on 1/28/20 by Crystal Burgess  
(Name of signer)

- NOITL REFERENCE:
- AZA 37840 (204-02-012B)
  - AZA 37850 (204-02-048)
  - AZA 37799 (204-02-086C)



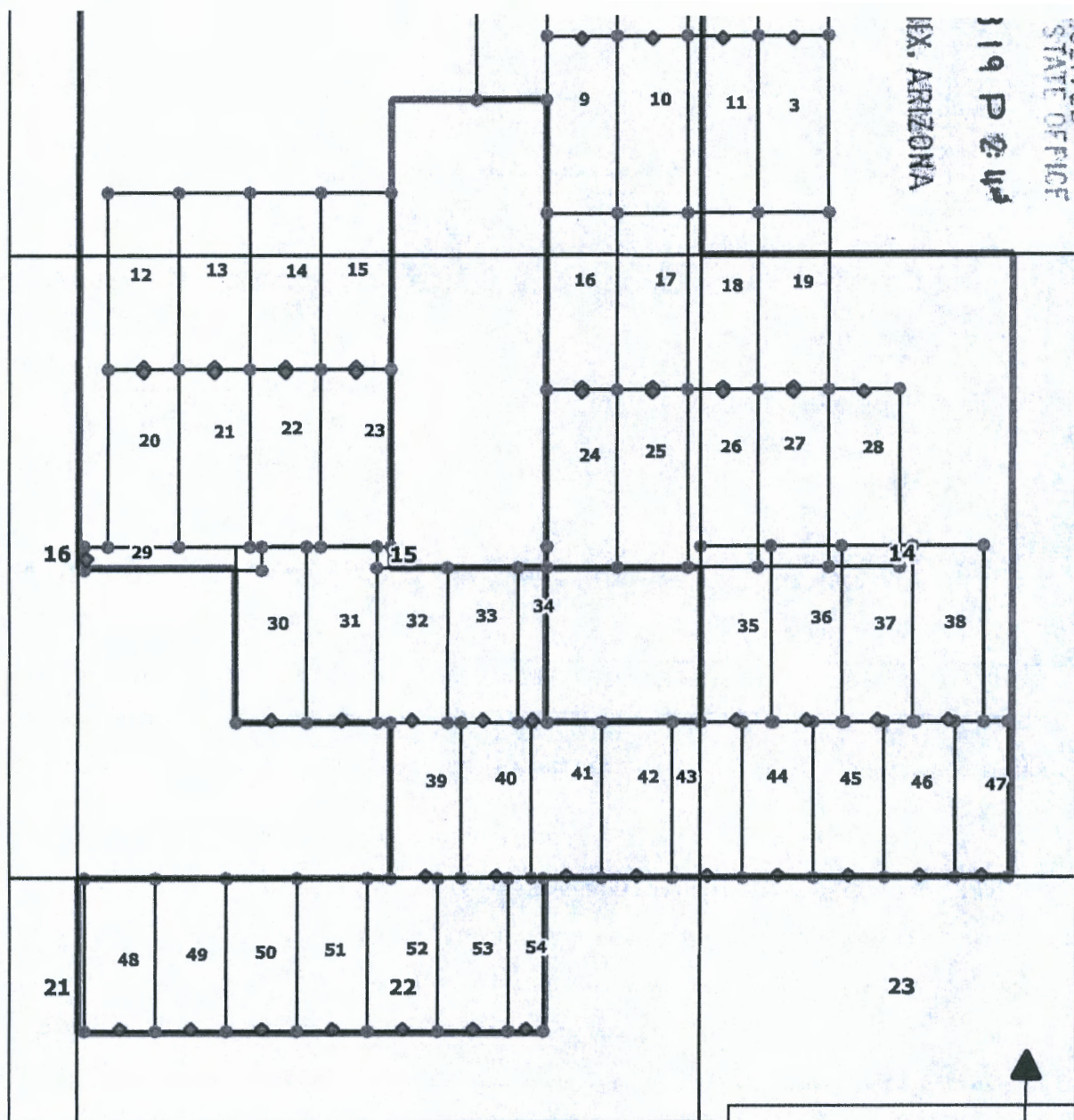
[Handwritten Signature]  
(Notary Signature)  
[Affix seal stamp to the left or below]

AMC459411

RECEIVED  
STATE OFFICE

319 P 244

IX, ARIZONA



AMC459411

Locator:  
Walker McLeod Development LLC  
1042 E Fort Union Blvd #124  
Midvale, UT 84047

**SM 01-54**  
**Lode Claims**  
**Yavapia County, Arizona**  
**T8N R1W**

Location Dates:  
SM 01-11, 16-19, 24-28 Dec. 18th, 2019  
SM 12-15, 20-23, 29-38, 43-47 Dec.  
17th, 2019  
SM 20-23, 48-54 Dec. 16th, 2019

750 0 750 1500 ft

**LEGEND**

- 1 CLAIM NAME
- ◆ LOCATION MONUMENT
- CLAIM BOUNDARIES
- NOITL Exploration Area
- - - - - CROSS SECTION




When Recorded Return to:  
Walker McLeod Development LLC  
1042 E Fort Union Blvd #124  
Midvale, UT 84047



**LOCATION NOTICE FOR LODE MINING CLAIM**

NOTICE IS HEREBY GIVEN that the SM 07 lode  
mining claim has been located by: Walker McLeod Development LLC  
whose current mailing address is  
1042 E FORT UNION BLVD #124 MIDVALE, UTAH 84047



The general course of this claim is NORTH-SOUTH and it is situated in  
YAVAPAI County, Arizona. This claim is 1500 feet in length and 600 feet in width.  
20.66 Total Claim Acreage. This claim runs from the location monument on which this location notice  
is posted on the centerline of the claim approximately 20 feet in a NORTH direction to the NORTH  
end line and 1480 feet in a SOUTH direction to the SOUTH end line. This claim is marked by six  
monuments, one at each corner and one at the center of each end line of the claim.

The location monument on which this notice is posted is situated within Section 11, Township 8N  
, Range 1W, Gila Salt River Base and Meridian, Arizona and this claim encompasses portions of the  
following quarter section(s), section(s), Township(s) and Range(s) NW1/4 & SW1/4 SEC. 11 T8N R1W Gila  
Salt River Base and Meridian, Arizona.


The locality of this claim with reference to some natural object or permanent monument and additional information  
(if any) concerning its locality are as follows: location monument is:  
4,485' W 1,946' S from NE COR. Sec 11 T 8N R 1W PM Gila and Salt River 1865

DATED AND POSTED on the ground this 18 day of December, 2019  
LOCATOR(s)

Print Name(s) CRYSTAL BURGESS  
Signature(s) [Signature]

State of Utah  
County of Salt Lake

This instrument was signed and sworn to before me  
on 1/29/20 by Crystal Burgess  
(Name of signor)



[Signature]  
(Notary Signature)  
[Affix an affix stamp to the left of below]

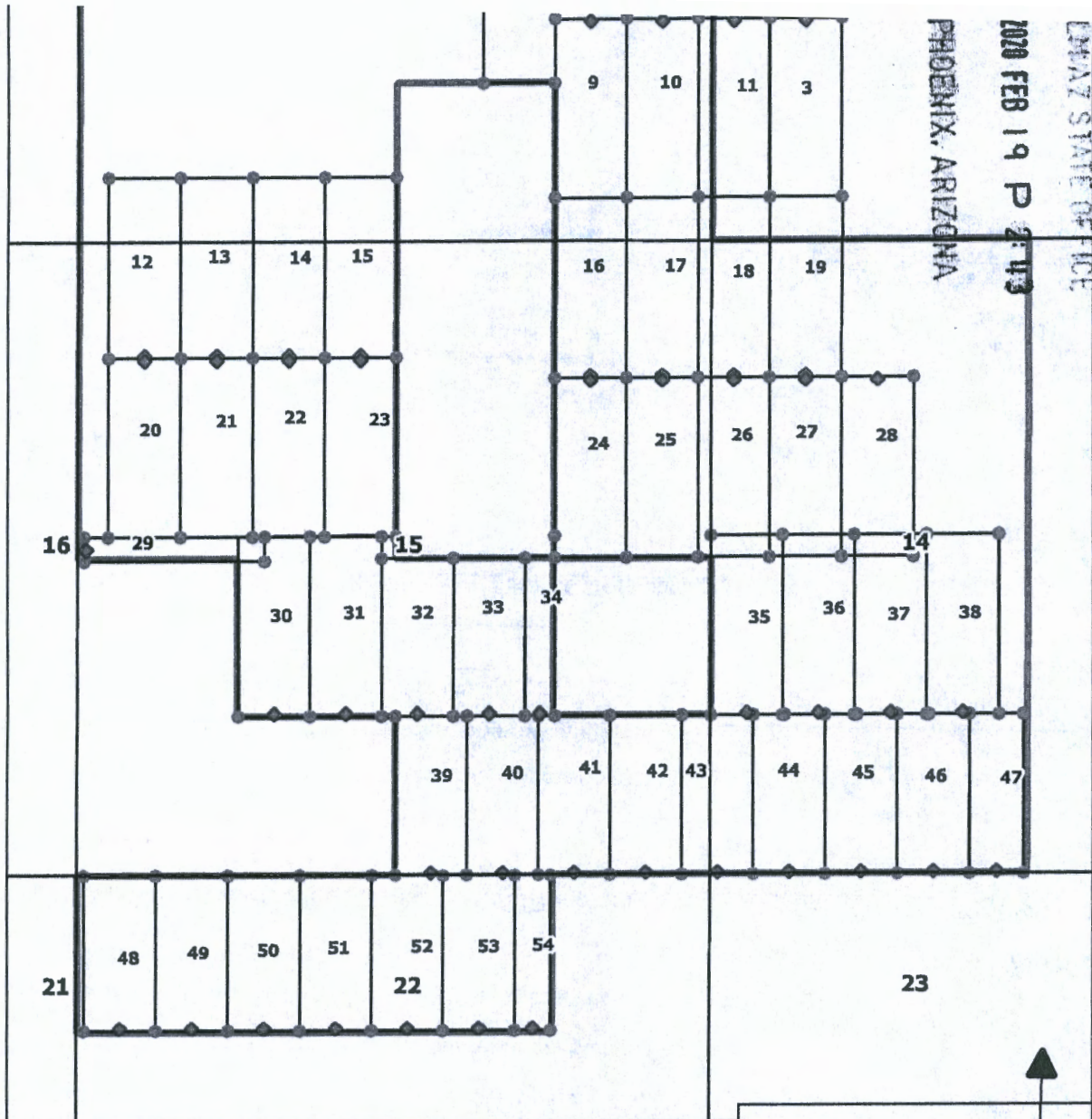
AMC459412

RECEIVED  
LAND STATE OFFICE

2020 FEB 19 P 2:43

PHOENIX, ARIZONA


AMC459412



Locator:  
Walker McLeod Development LLC  
1042 E Fort Union Blvd #124  
Midvale, UT 84047

**SM 01-54**  
**Lode Claims**  
**Yavapia County, Arizona**  
**T8N R1W**

Location Dates:  
SM 01-11, 16-19, 24-28 Dec. 18th, 2019  
SM 12-15, 20-23, 29-38, 43-47 Dec.  
17th, 2019  
SM 39-42, 48-54 Dec. 16th, 2019



**LEGEND**

- 1 CLAIM NAME
- ◆ LOCATION MONUMENT
- CLAIM BOUNDARIES
- NOITL Exploration Area
- PLSS SECTION






When Recorded Return to:  
Walker McLeod Development LLC  
1042 E Fort Union Blvd #124  
Midvale, UT 84047



**LOCATION NOTICE FOR LODE MINING CLAIM**

NOTICE IS HEREBY GIVEN that the SM 08 lode mining claim has been located by: Walker McLeod Development LLC whose current mailing address is 1042 E FORT UNION BLVD #124 MIDVALE, UTAH 84047



The general course of this claim is NORTH-SOUTH and it is situated in YAVAPAI County, Arizona. This claim is 1300 feet in length and 600 feet in width. 17.90 Total Claim Acreage. This claim runs from the location monument on which this location notice is posted on the centerline of the claim approximately 20 feet in a NORTH direction to the NORTH end line and 1280 feet in a SOUTH direction to the SOUTH end line. This claim is marked by six monuments, one at each corner and one at the center of each end line of the claim.

The location monument on which this notice is posted is situated within Section 10, Township 8N, Range 1W, Gila Salt River Base and Meridian, Arizona and this claim encompasses portions of the following quarter section(s), section(s), Township(s) and Range(s) SE 1/4 SEC. 10 T8N R1W Gila Salt River Base and Meridian, Arizona.

The locality of this claim with reference to some natural object or permanent monument and additional information (if any) concerning its locality are as follows: location monument is:  
1,612' W 2,686' S from NE COR. Sec 10 T 8N R 1W PM Gila and Salt River 1865

DATED AND POSTED on the ground this 18 day of December, 2019  
LOCATOR(s)


Print Name(s) CRYSTAL BURGESS

Signature(s) [Signature]

State of Utah  
County of Salt Lake

This instrument was signed and sworn to before me on 1/28/20 by Crystal Burgess  
(Name of signer)

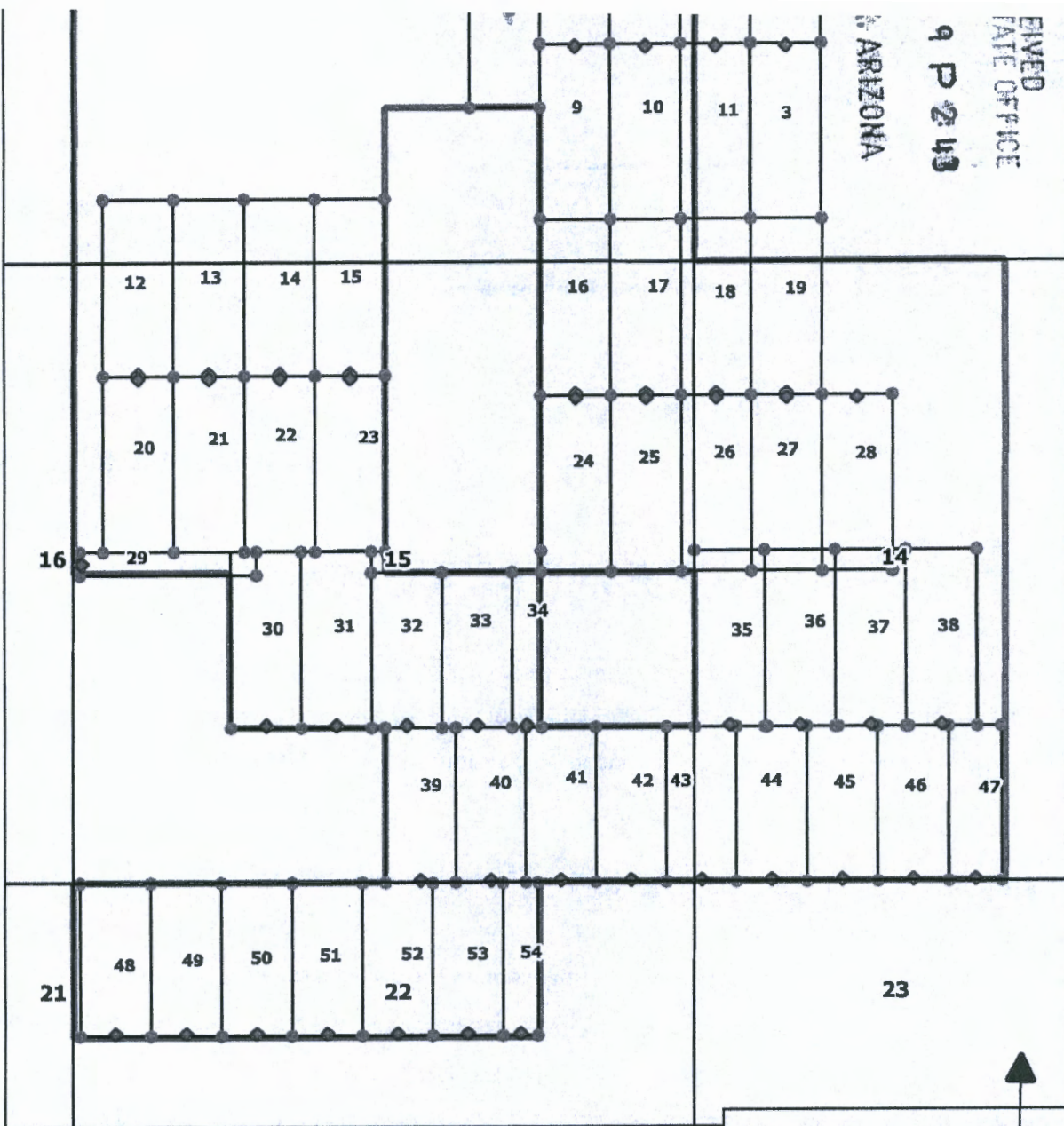
- NOITL REFERENCE:
- AZA 37863 (204-02-121A)
  - AZA 37869 (204-02-118E)
  - AZA 37838 (204-02-119)
  - AZA 37837 (204-02-120B)
  - AZA 37834 (204-02-125A)
  - AZA 37850 (204-02-048)



[Signature]  
(Notary Signature)  
[Affix seal/stamp to the left or below]

AMC459413

MINERAL RIGHTS  
STATE OFFICE  
9 P 2 43  
ARIZONA



AMC459413

Locator:  
Walker McLeod Development LLC  
1042 E Fort Union Blvd #124  
Midvale, UT 84047

**SM 01-54**  
**Lode Claims**  
**Yavapia County, Arizona**  
**T8N R1W**

Location Dates:  
SM 01-11, 16-19, 24-28 Dec. 18th, 2019  
SM 12-15, 20-23, 29-38, 43-47 Dec.  
17th, 2019

750 0 750 1500 ft

**LEGEND**

- 1 CLAIM NAME
- ◆ LOCATION MONUMENT
- CLAIM BOUNDARIES
- NOITL Exploration Area




When Recorded Return to:  
Walker McLeod Development LLC  
1042 E Fort Union Blvd #124  
Midvale, UT 84047



**LOCATION NOTICE FOR LODE MINING CLAIM**

NOTICE IS HEREBY GIVEN that the SM 09 lode  
mining claim has been located by: Walker McLeod Development LLC  
whose current mailing address is  
1042 E FORT UNION BLVD #124 MIDVALE, UTAH 84047



The general course of this claim is NORTH-SOUTH and it is situated in  
YAVAPAI County, Arizona. This claim is 1500 feet in length and 600 feet in width.  
20.66 Total Claim Acreage. This claim runs from the location monument on which this location notice  
is posted on the centerline of the claim approximately 20 feet in a NORTH direction to the NORTH  
end line and 1480 feet in a SOUTH direction to the SOUTH end line. This claim is marked by six  
monuments, one at each corner and one at the center of each end line of the claim.

The location monument on which this notice is posted is situated within Section 10, Township 8N  
, Range 1W, Gila Salt River Base and Meridian, Arizona and this claim encompasses portions of the  
following quarter section(s), section(s), Township(s) and Range(s) SE 1/4 SEC. 10 T8N R1W Gila Salt River  
Base and Meridian, Arizona.

The locality of this claim with reference to some natural object or permanent monument and additional information  
(if any) concerning its locality are as follows: location monument is:  
1,011' W 3,446' S from NE COR. Sec 10 T 8N R 1W PM Gila and Salt River 1865

DATED AND POSTED on the ground this 18 day of December, 2019  
LOCATOR(s)


Print Name(s) CRYSTAL BURGESS

Signature(s) *CB*

State of Utah  
County of Salt Lake

This instrument was signed and sworn to before me  
on 1/28/20 by Crystal Burgess  
(Name of signer)

- NOITL REFERENCE:
- AZA 37839 (204-02-005B)
  - AZA 37800 (204-02-005D)
  - AZA 37850 (204-02-048)
  - AZA 37872 (204-02-107)

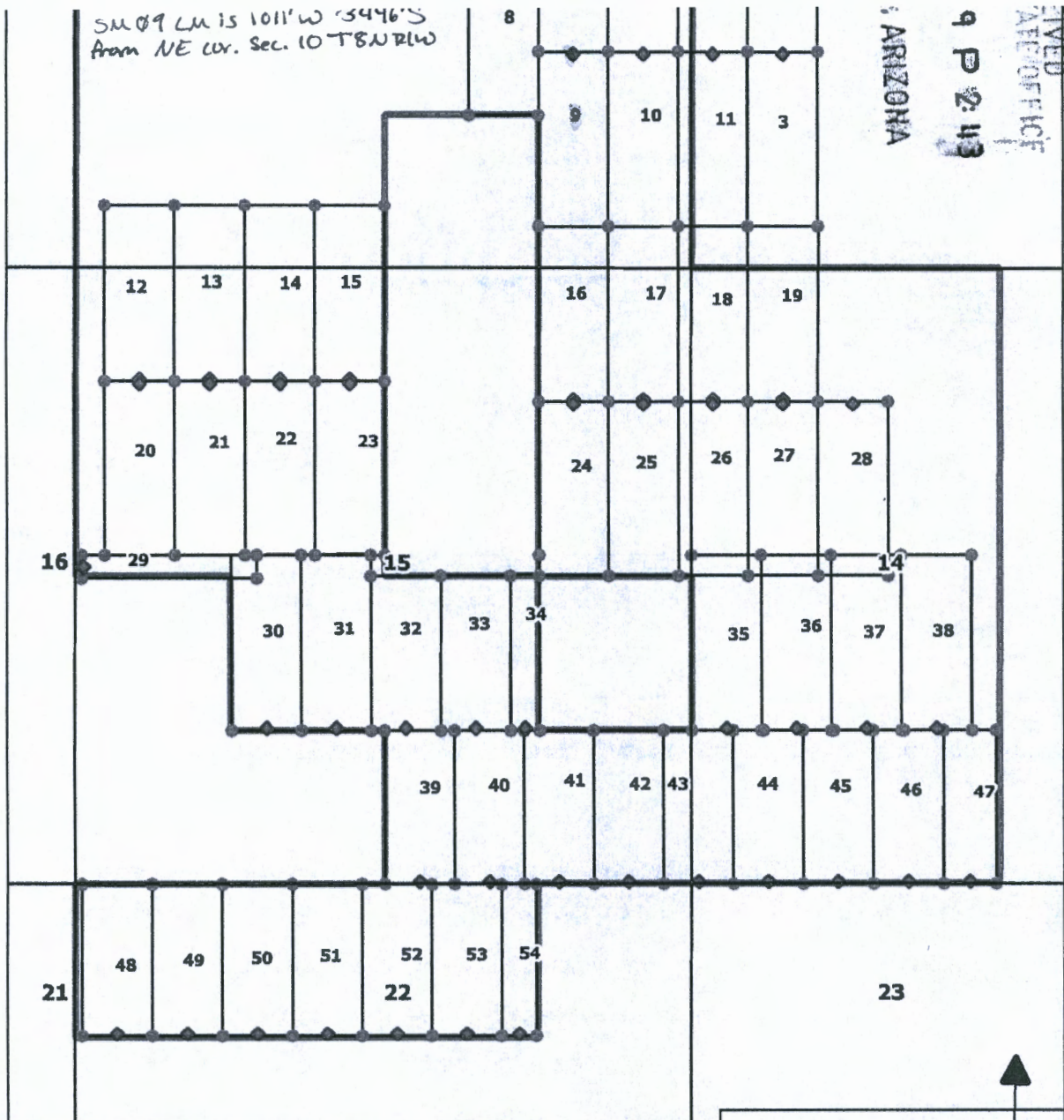


*AMH*  
(Notary Signature)  
(Affix seal stamp to the left or below)

AN C 4 5 9 4 1 4

SM 09 LN is 1011' W 3446' S  
From NE cor. Sec. 10 T8N R1W

RECEIVED  
MAY 20 2019  
OFFICE  
ARIZONA  
9 P 2: 43



AMC459414

Locator:  
Walker McLeod Development LLC  
1042 E Fort Union Blvd #124  
Midvale, UT 84047

**SM 01-54**  
**Lode Claims**  
**Yavapia County, Arizona**  
**T8N R1W**

Location Dates:  
SM 01-11, 16-19, 24-28 Dec. 18th, 2019  
SM 12-15, 20-23, 29-38, 43-47 Dec.  
17th 2019

750 0 750 1500 ft

**LEGEND**

- 1 CLAIM NAME
- ◆ LOCATION MONUMENT
- CLAIM BOUNDARIES
- NOITL Exploration Area

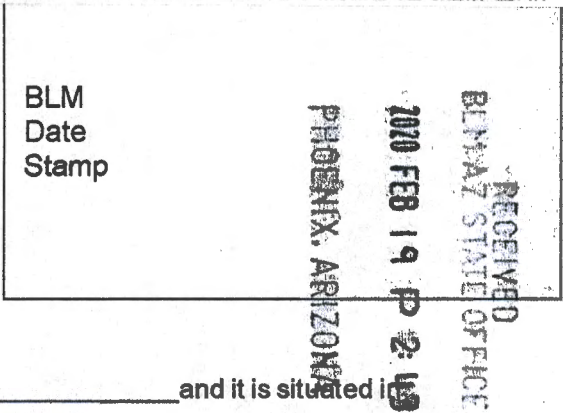


When Recorded Return to:  
Walker McLeod Development LLC  
1042 E Fort Union Blvd #124  
Midvale, UT 84047



**LOCATION NOTICE FOR LODE MINING CLAIM**

NOTICE IS HEREBY GIVEN that the SM 10 lode mining claim has been located by: Walker McLeod Development LLC whose current mailing address is 1042 E FORT UNION BLVD #124 MIDVALE, UTAH 84047



The general course of this claim is NORTH-SOUTH and it is situated in YAVAPAI County, Arizona. This claim is 1500 feet in length and 600 feet in width. 20.66 Total Claim Acreage. This claim runs from the location monument on which this location notice is posted on the centerline of the claim approximately 20 feet in a NORTH direction to the NORTH end line and 1480 feet in a SOUTH direction to the SOUTH end line. This claim is marked by six monuments, one at each corner and one at the center of each end line of the claim.

The location monument on which this notice is posted is situated within Section 10, Township 8N, Range 1W, Gila Salt River Base and Meridian, Arizona and this claim encompasses portions of the following quarter section(s), section(s), Township(s) and Range(s) SE 1/4 SEC. 10 T8N R1W Gila Salt River Base and Meridian, Arizona.

The locality of this claim with reference to some natural object or permanent monument and additional information (if any) concerning its locality are as follows: location monument is:  
412' W 3,446' S from NE COR. Sec 10 T 8N R 1W PM Gila and Salt River 1865

DATED AND POSTED on the ground this 18 day of December, 2019  
LOCATOR(s)


Print Name(s) CRYSTAL BURGESS

Signature(s) [Handwritten Signature]

State of Utah  
County of Salt Lake

This instrument was signed and sworn to before me on 1/28/20 by Crystal Burgess  
(Name of signer)

- NOITL REFERENCE:
- AZA 37839 (204-02-005B)
  - AZA 37798 (204-02-005C)
  - AZA 37800 (204-02-005D)
  - AZA 37850 (204-02-048)
  - AZA 37899 (204-02-086C)
  - AZA 37861 (204-02-086G)
  - AZA 37803 (204-02-086H)



[Handwritten Signature]  
(Notary Signature)  
(Affix seal/stamp to the left or below)

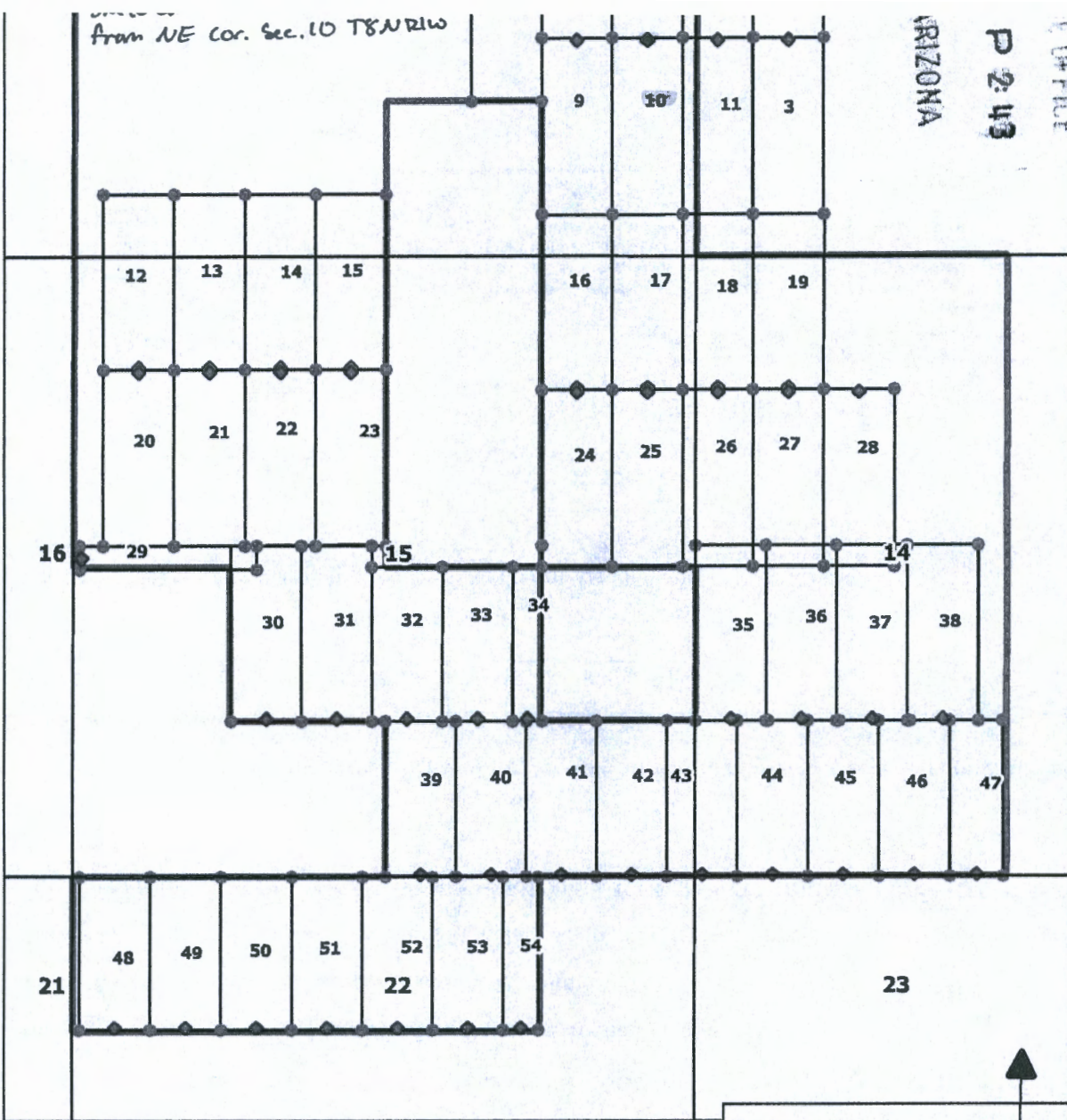
AMC459415

From NE cor. Sec. 10 T8N R1W

ARIZONA

P 2:43

100 FT




AMC459415

Locator:  
 Walker McLeod Development LLC  
 1042 E Fort Union Blvd #124  
 Midvale, UT 84047


**SM 01-54**  
**Lode Claims**  
**Yavapia County, Arizona**  
**T8N R1W**

Location Dates:  
 SM 01-11, 16-19, 24-28 Dec. 18th, 2019  
 SM 12-15, 20-23, 29-38, 43-47 Dec.  
 17th, 2019  
 SM 39-42, 48-54 Dec. 16th, 2019



**LEGEND**

- 1 CLAIM NAME
- ◆ LOCATION MONUMENT
- CLAIM BOUNDARIES
- NOITL Exploration Area
- DISSECTION



When Recorded Return to:  
Walker McLeod Development LLC  
1042 E Fort Union Blvd #124  
Midvale, UT 84047



**LOCATION NOTICE FOR LODE MINING CLAIM**

NOTICE IS HEREBY GIVEN that the SM 11 lode mining claim has been located by: Walker McLeod Development LLC whose current mailing address is 1042 E FORT UNION BLVD #124 MIDVALE, UTAH 84047

BLM  
Date  
Stamp  
RECEIVED  
BEMAZ STATE OFFICE  
2020 FEB 19 P 2:43  
PHOENIX, ARIZONA

The general course of this claim is NORTH-SOUTH and it is situated in YAVAPAI County, Arizona. This claim is 1500 feet in length and 600 feet in width. 20.66 Total Claim Acreage. This claim runs from the location monument on which this location notice is posted on the centerline of the claim approximately 20 feet in a NORTH direction to the NORTH end line and 1480 feet in a SOUTH direction to the SOUTH end line. This claim is marked by six monuments, one at each corner and one at the center of each end line of the claim.

The location monument on which this notice is posted is situated within Section 11, Township 8N, Range 1W, Gila Salt River Base and Meridian, Arizona and this claim encompasses portions of the following quarter section(s), section(s), Township(s) and Range(s) SE1/4 SEC. 10 and SW1/4 Sec.11 T8N R1W Gila Salt River Base and Meridian, Arizona.

The locality of this claim with reference to some natural object or permanent monument and additional information (if any) concerning its locality are as follows: location monument is:  
5,083' W 3,446' S from NE COR. Sec 11 T 8N R 1W PM Gila and Salt River 1865

DATED AND POSTED on the ground this 18 day of December, 2019  
LOCATOR(s)


Print Name(s) CRYSTAL BURGESS

Signature(s) [Handwritten Signature]

State of Utah  
County of Salt Lake

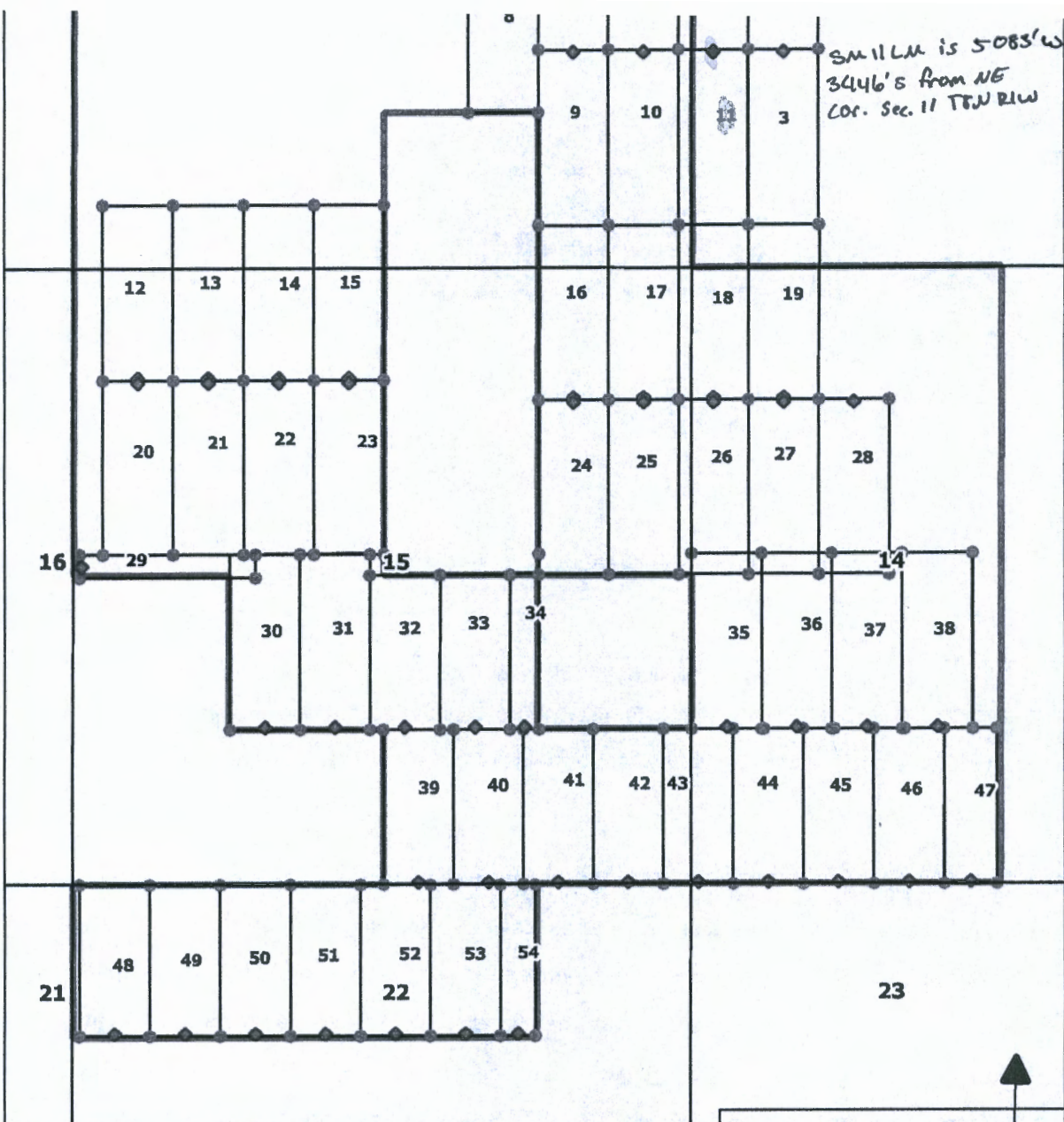
This instrument was signed and sworn to before me on 1/28/20 by Crystal Burgess  
(Name of signer)

- NOITL REFERENCE:
- AZA 37799 (204-02-086C)
  - AZA 37850 (204-02-048)
  - AZA 37861 (204-02-086G)

 AMANDA HAYWARD  
Notary Public - State of Utah  
Comm. No. 696671  
My Commission Expires on  
Sep 12, 2021

[Handwritten Signature]  
(Notary Signature)  
[Affix seal/stamp to the left or below]

AMC459416



AHC459416

Locator:  
Walker McLeod Development LLC  
1042 E Fort Union Blvd #124  
Midvale, UT 84047


**SM 01-54  
Lode Claims  
Yavapia County, Arizona  
T8N R1W**

Location Dates:  
SM 01-11, 16-19, 24-28 Dec. 18th, 2019  
SM 12-15, 20-23, 29-38, 43-47 Dec.  
17th, 2019

750 0 750 1500 ft

**LEGEND**

- 1 CLAIM NAME
- ◆ LOCATION MONUMENT
- CLAIM BOUNDARIES
- NOITL Exploration Area






When Recorded Return to:  
Walker McLeod Development LLC  
1042 E Fort Union Blvd #124  
Midvale, UT 84047



**LOCATION NOTICE FOR LODE MINING CLAIM**

NOTICE IS HEREBY GIVEN that the SM 12 lode  
mining claim has been located by: Walker McLeod Development LLC  
whose current mailing address is  
1042 E FORT UNION BLVD #124 MIDVALE, UTAH 84047



The general course of this claim is NORTH-SOUTH and it is situated in  
YAVAPAI County, Arizona. This claim is 1500 feet in length and 600 feet in width.  
20.66 Total Claim Acreage. This claim runs from the location monument on which this location notice  
is posted on the centerline of the claim approximately 20 feet in a SOUTH direction to the SOUTH  
end line and 1480 feet in a NORTH direction to the NORTH end line. This claim is marked by six  
monuments, one at each corner and one at the center of each end line of the claim.

The location monument on which this notice is posted is situated within Section 15, Township 8N  
, Range 1W, Gila Salt River Base and Meridian, Arizona and this claim encompasses portions of the  
following quarter section(s), section(s), Township(s) and Range(s) SW1/4 SEC. 10 and NW1/4 Sec.15 T8N  
R1W Gila Salt River Base and Meridian, Arizona.

The locality of this claim with reference to some natural object or permanent monument and additional information  
(if any) concerning its locality are as follows: location monument is:  
557' E 952' S from NW COR. Sec 15 T 8N R 1W PM Gila and Salt River 1865

DATED AND POSTED on the ground this 17 day of December, 2019  
LOCATOR(s)


Print Name(s) CRYSTAL BURGESS

Signature(s) [Handwritten Signature]

State of Utah  
County of Salt Lake

This instrument was signed and sworn to before me  
on 1/28/20 by Crystal Burgess  
(Name of signer)

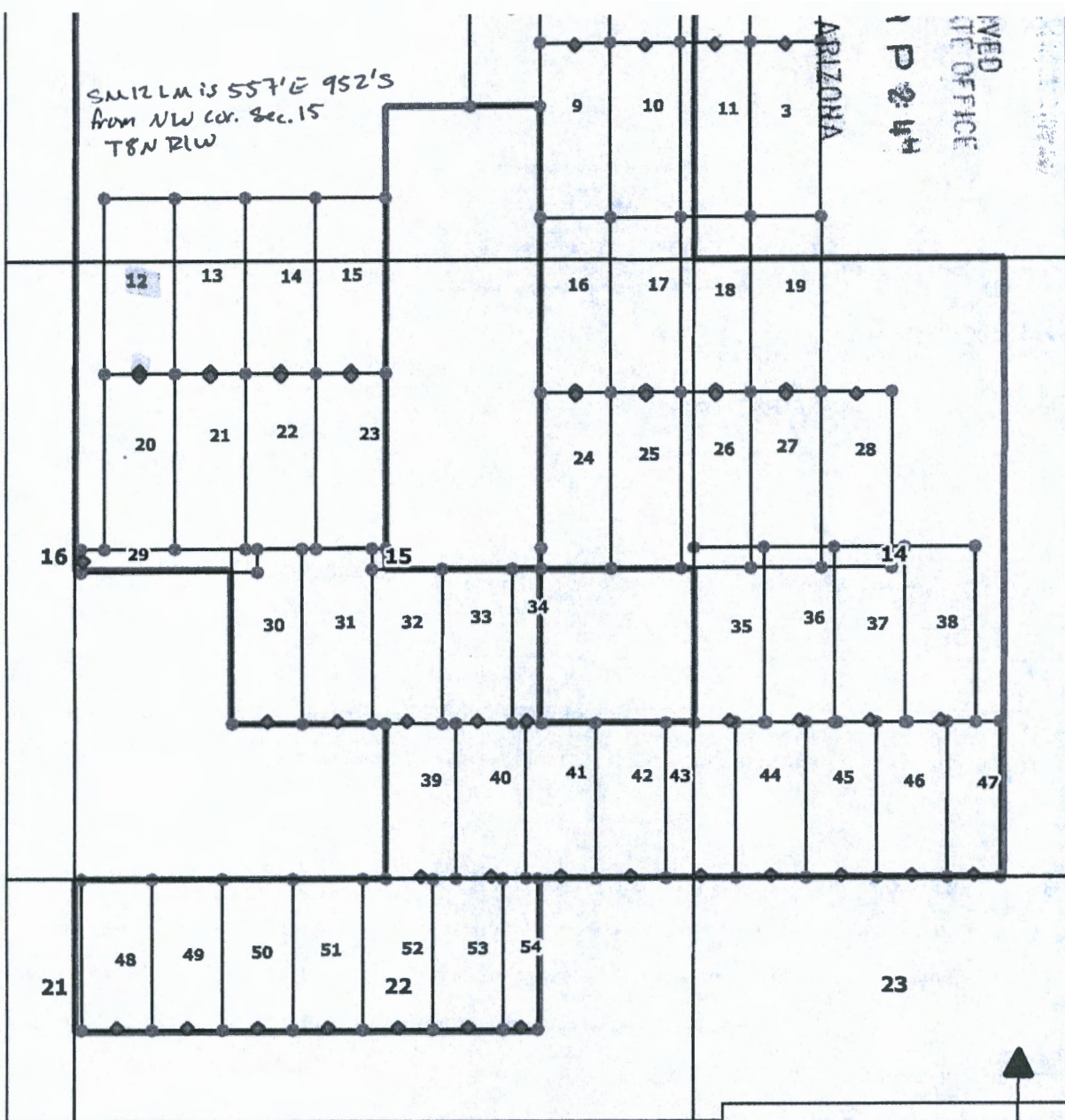
- NOITL REFERENCE:
- AZA 37804 (204-02-012J)
  - AZA 37814 (204-02-67B)
  - AZA 37815 (204-02-067C)
  - AZA 37816 (204-02-067D)
  - AZA 37879 (204-02-067E)



[Handwritten Signature]  
(Notary Signature)  
(Affix seal/stamp to the left or below)

AMC459417

SM 12 LM is 557'E 952'S  
 from NW cor. Sec. 15  
 T8N R1W



ARIZONA  
 MED  
 DIST OFFICE  
 1 P 2 4 H

AMC459417

Locator:  
 Walker McLeod Development LLC  
 1042 E Fort Union Blvd #124  
 Midvale, UT 84047


**SM 01-54  
 Lode Claims  
 Yavapia County, Arizona  
 T8N R1W**

Location Dates:  
 SM 01-11, 16-19, 24-28 Dec. 18th, 2019  
 SM 12-15, 20-23, 29-38, 43-47 Dec.  
 17th, 2019

750 0 750 1500 ft

**LEGEND**

- 1 CLAIM NAME
- ◆ LOCATION MONUMENT
- CLAIM BOUNDARIES
- NOITL Exploration Area
- DIST SECTION



When Recorded Return to:  
Walker McLeod Development LLC  
1042 E Fort Union Blvd #124  
Midvale, UT 84047



**LOCATION NOTICE FOR LODE MINING CLAIM**

NOTICE IS HEREBY GIVEN that the SM 13 lode mining claim has been located by: Walker McLeod Development LLC whose current mailing address is 1042 E FORT UNION BLVD #124 MIDVALE, UTAH 84047

RECEIVED  
BLM AZ STATE OFFICE  
2020 FEB 19 P 2:44  
PHOENIX, ARIZONA  
BLM  
Date  
Stamp

The general course of this claim is NORTH-SOUTH and it is situated in YAVAPAI County, Arizona. This claim is 1500 feet in length and 600 feet in width. 20.66 Total Claim Acreage. This claim runs from the location monument on which this location notice is posted on the centerline of the claim approximately 20 feet in a SOUTH direction to the SOUTH end line and 1480 feet in a NORTH direction to the NORTH end line. This claim is marked by six monuments, one at each corner and one at the center of each end line of the claim.

The location monument on which this notice is posted is situated within Section 15, Township 8N, Range 1W, Gila Salt River Base and Meridian, Arizona and this claim encompasses portions of the following quarter section(s), section(s), Township(s) and Range(s) SW1/4 SEC. 10 and NW1/4 Sec.15 T8N R1W Gila Salt River Base and Meridian, Arizona.

The locality of this claim with reference to some natural object or permanent monument and additional information (if any) concerning its locality are as follows: location monument is:  
1,157' E 952' S from NW COR. Sec 15 T 8N R 1W PM Gila and Salt Rver 1865

DATED AND POSTED on the ground this 17 day of December, 2019  
LOCATOR(s)


Print Name(s) CRYSTAL BURGESS

Signature(s) [Handwritten Signature]

State of Utah  
County of Salt Lake

This instrument was signed and sworn to before me on 1/28/20 by Crystal Burgess  
(Name of signer)

- NOITL REFERENCE:
- AZA 37804 (204-02-012J)
  - AZA 37843 (204-02-012P)
  - AZA 37813 (204-02-67A)
  - AZA 37814 (204-02-67B)
  - AZA 37879 (204-02-067E)



[Handwritten Signature]  
(Notary Signature)  
(Affix seal/stamp to the left or below)

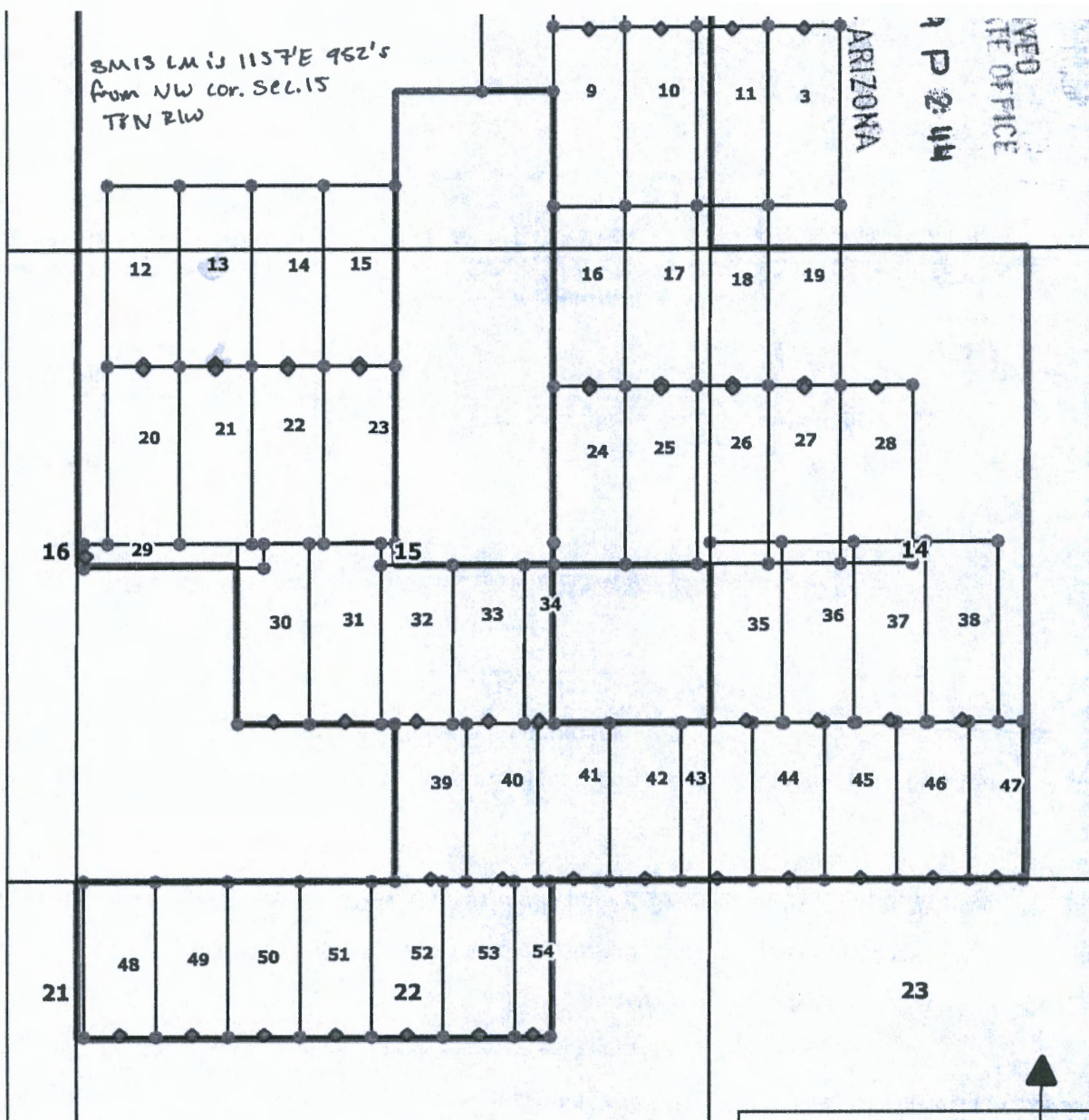
AMC459418

3M13 LM is 1157'E 962'S  
 from NW cor. Sec. 15  
 T8N R1W

ARIZONA

1 P 2 44

VED  
 TE OFFICE




AMC459418

Locator:  
 Walker McLeod Development LLC  
 1042 E Fort Union Blvd #124  
 Midvale, UT 84047

**SM 01-54**  
**Lode Claims**  
**Yavapia County, Arizona**  
**T8N R1W**

Location Dates:  
 SM 01-11, 16-19, 24-28 Dec. 18th, 2019  
 SM 12-15, 20-23, 29-38, 43-47 Dec.  
 17th, 2019  
 SM 39-42, 48-54 Dec. 16th, 2019



**LEGEND**

- 1 CLAIM NAME
- ◆ LOCATION MONUMENT
- CLAIM BOUNDARIES
- NOITL Exploration Area
- PLSS SECTION




When Recorded Return to:  
Walker McLeod Development LLC  
1042 E Fort Union Blvd #124  
Midvale, UT 84047



**LOCATION NOTICE FOR LODE MINING CLAIM**

NOTICE IS HEREBY GIVEN that the SM 14 lode mining claim has been located by: Walker McLeod Development LLC whose current mailing address is 1042 E FORT UNION BLVD #124 MIDVALE, UTAH 84047



The general course of this claim is NORTH-SOUTH and it is situated in YAVAPAI County, Arizona. This claim is 1500 feet in length and 600 feet in width. 20.66 Total Claim Acreage. This claim runs from the location monument on which this location notice is posted on the centerline of the claim approximately 20 feet in a SOUTH direction to the SOUTH end line and 1480 feet in a NORTH direction to the NORTH end line. This claim is marked by six monuments, one at each corner and one at the center of each end line of the claim.

The location monument on which this notice is posted is situated within Section 15, Township 8N, Range 1W, Gila Salt River Base and Meridian, Arizona and this claim encompasses portions of the following quarter section(s), section(s), Township(s) and Range(s) SW1/4 SEC. 10 and NW1/4 Sec. 15 T8N R1W Gila Salt River Base and Meridian, Arizona.

The locality of this claim with reference to some natural object or permanent monument and additional information (if any) concerning its locality are as follows: location monument is:  
1,757' E 952' S from NW COR. Sec.15 T 8N R 1W PM Gila and Salt River 1865

DATED AND POSTED on the ground this 17 day of December, 2019  
LOCATOR(s)


Print Name(s) CRYSTAL BURGESS

Signature(s) [Handwritten Signature]

State of Utah  
County of Salt Lake

This instrument was signed and sworn to before me on 1/28/20 by Crystal Burgess  
(Name of signer)

- NOITL REFERENCE:
- AZA 37804 (204-02-012J)
  - AZA 37843 (204-02-012P)
  - AZA 37813 (204-02-67A)
  - AZA 37865 (204-02-120A)



[Handwritten Signature]  
(Notary Signature)  
(Affix seal/stamp to the left or below)

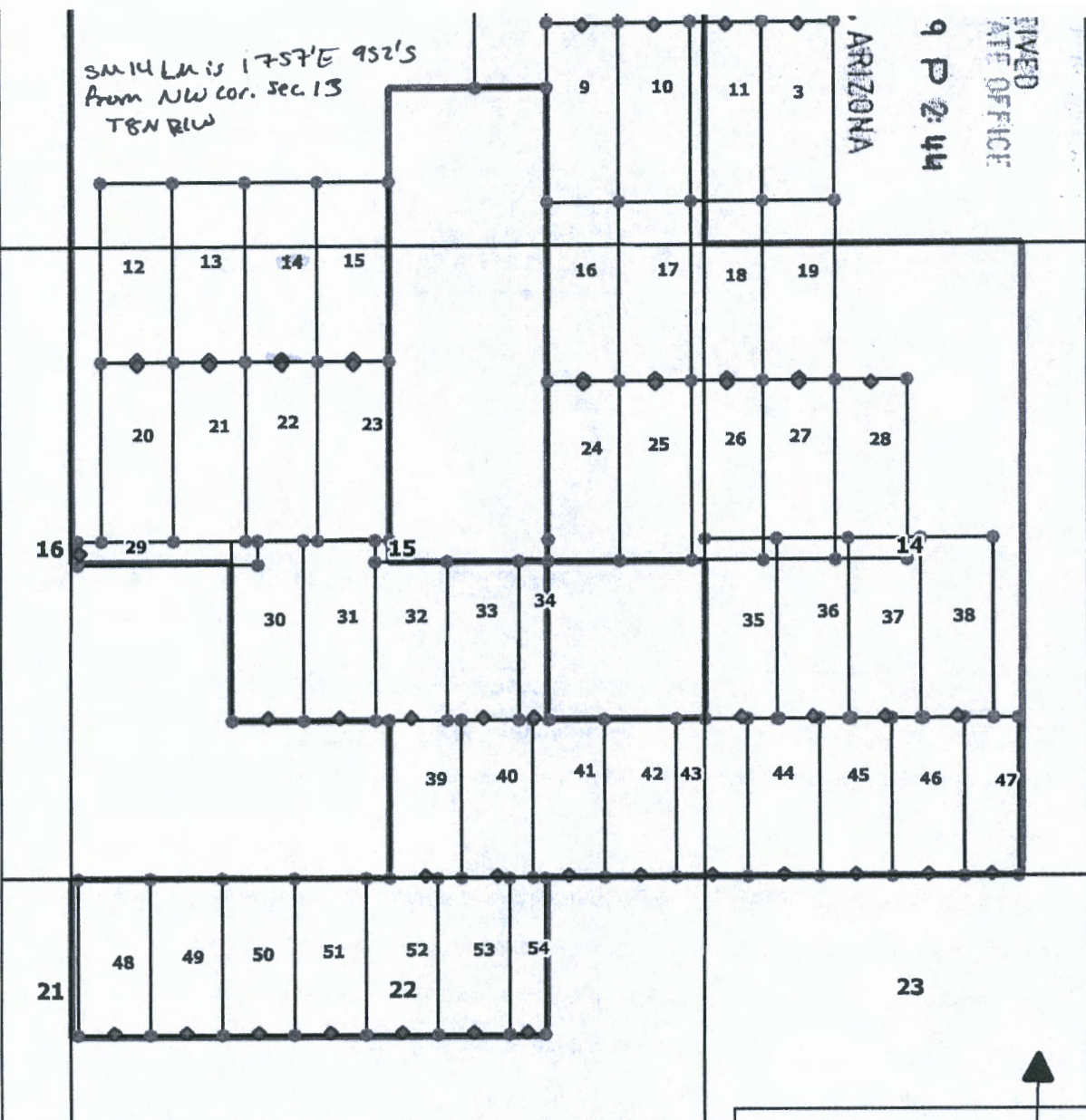
AMC459419

SM 14 LM is 1757'E 952'S  
From NW cor. Sec. 13  
T8N R1W

ARIZONA

9 P 2: 44

DIVISION OF MINES  
STATE OFFICE




AMC459419

Locator:  
Walker McLeod Development LLC  
1042 E Fort Union Blvd #124  
Midvale, UT 84047

**SM 01-54**  
**Lode Claims**  
Yavapia County, Arizona  
T8N R1W

Location Dates:  
SM 01-11, 16-19, 24-28 Dec. 18th, 2019  
SM 12-15, 20-23, 29-38, 43-47 Dec.  
17th, 2019  
SM 39-42, 48-54 Dec. 16th, 2019



**LEGEND**

- 1 CLAIM NAME
- ◆ LOCATION MONUMENT
- CLAIM BOUNDARIES
- NOITL Exploration Area
- PLSS SECTION




When Received Return to:  
Walker McLeod Development LLC  
1042 E Fort Union Blvd #124  
Midvale, UT 84047



**LOCATION NOTICE FOR LODE MINING CLAIM**

NOTICE IS HEREBY GIVEN that the SM 15 lode mining claim has been located by: Walker McLeod Development LLC whose current mailing address is 1042 E FORT UNION BLVD #124 MIDVALE, UTAH 84047



The general course of this claim is NORTH-SOUTH and it is situated in YAVAPAI County, Arizona. This claim is 1500 feet in length and 600 feet in width. 20.66 Total Claim Acreage. This claim runs from the location monument on which this location notice is posted on the centerline of the claim approximately 20 feet in a SOUTH direction to the SOUTH end line and 1480 feet in a NORTH direction to the NORTH end line. This claim is marked by six monuments, one at each corner and one at the center of each end line of the claim.

The location monument on which this notice is posted is situated within Section 15, Township 8N, Range 1W, Gila Salt River Base and Meridian, Arizona and this claim encompasses portions of the following quarter section(s), section(s), Township(s) and Range(s) SW1/4 SEC. 10 and NW1/4 Sec.15 T8N R1W Gila Salt River Base and Meridian, Arizona.

The locality of this claim with reference to some natural object or permanent monument and additional information (if any) concerning its locality are as follows: location monument is:  
2,357' E 952' S from NW COR. Sec 15 T 8N R 1W PM Gila and Salt River 1865

DATED AND POSTED on the ground this 17 day of December, 2019  
LOCATOR(s)


Print Name(s) CRYSTAL BURGESS

Signature(s) [Signature]

State of Utah  
County of Salt Lake

This instrument was signed and sworn to before me on 1/28/20 by Crystal Burgess  
(Name of signor)

- NOITL REFERENCE:
- AZA 37843 (204-02-012P)
  - AZA 37859 (204-02-056A)
  - AZA 37893 (204-02-058D)
  - AZA 37890 (204-02-058J)
  - AZA 37865 (204-02-120A)

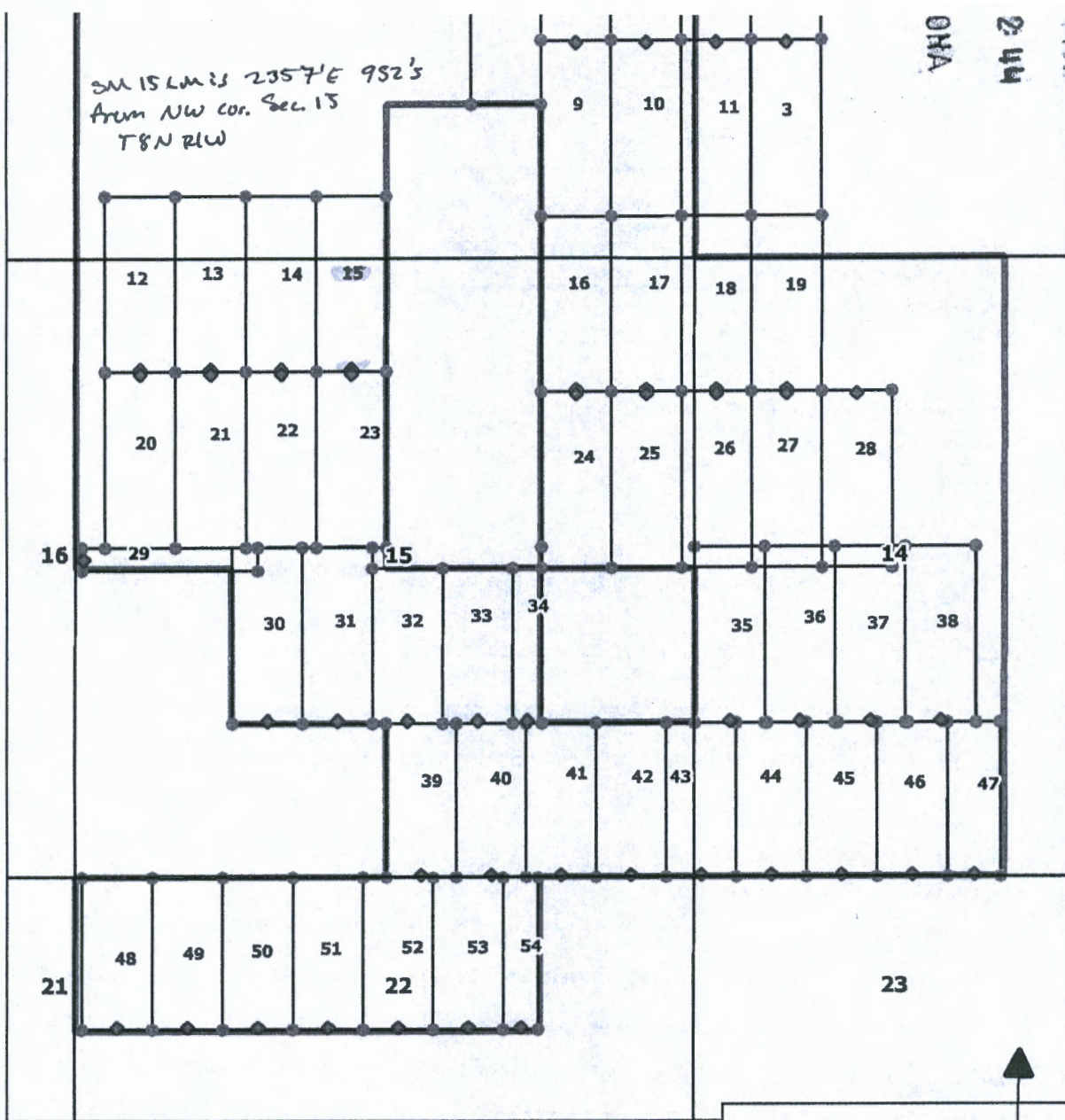


[Signature]  
(Notary Signature)  
(Affix seal/stamp to the left or below)

ANCI459420

SM 15 LMS 2357'E 952'S  
 From NW cor. Sec. 15  
 T8N R1W

01A  
 244  
 E10E



AMC459420

Locator:  
 Walker McLeod Development LLC  
 1042 E Fort Union Blvd #124  
 Midvale, UT 84047


**SM 01-54  
 Lode Claims  
 Yavapia County, Arizona  
 T8N R1W**

Location Dates:  
 SM 01-11, 16-19, 24-28 Dec. 18th, 2019  
 SM 12-15, 20-23, 29-38, 43-47 Dec.  
 17th, 2019

750 0 750 1500 ft

**LEGEND**

- 1 CLAIM NAME
- ◆ LOCATION MONUMENT
- CLAIM BOUNDARIES
- NOITL Exploration Area
- - - - - CROSS SECTION






When Recorded Return to:  
Walker McLeod Development LLC  
1042 E Fort Union Blvd #124  
Midvale, UT 84047



**LOCATION NOTICE FOR LODE MINING CLAIM**

NOTICE IS HEREBY GIVEN that the SM 16 lode mining claim has been located by: Walker McLeod Development LLC whose current mailing address is 1042 E FORT UNION BLVD #124 MIDVALE, UTAH 84047



The general course of this claim is NORTH-SOUTH and it is situated in YAVAPAI County, Arizona. This claim is 1500 feet in length and 600 feet in width. 20.66 Total Claim Acreage. This claim runs from the location monument on which this location notice is posted on the centerline of the claim approximately 20 feet in a SOUTH direction to the SOUTH end line and 1480 feet in a NORTH direction to the NORTH end line. This claim is marked by six monuments, one at each corner and one at the center of each end line of the claim.

The location monument on which this notice is posted is situated within Section 15, Township 8N, Range 1W, Gila Salt River Base and Meridian, Arizona and this claim encompasses portions of the following quarter section(s), section(s), Township(s) and Range(s) SE1/4 SEC. 10 and NE1/4 Sec.15 T8N R1W Gila Salt River Base and Meridian, Arizona.

The locality of this claim with reference to some natural object or permanent monument and additional information (if any) concerning its locality are as follows: location monument is:  
1,006' W 1,125' S from NE COR. Sec 15 T 8N R 1W PM Gila and Salt River 1865

DATED AND POSTED on the ground this 18 day of December, 2019  
LOCATOR(s)


Print Name(s) CRYSTAL BURGESS

Signature(s) [Handwritten Signature]

State of Utah  
County of Salt Lake

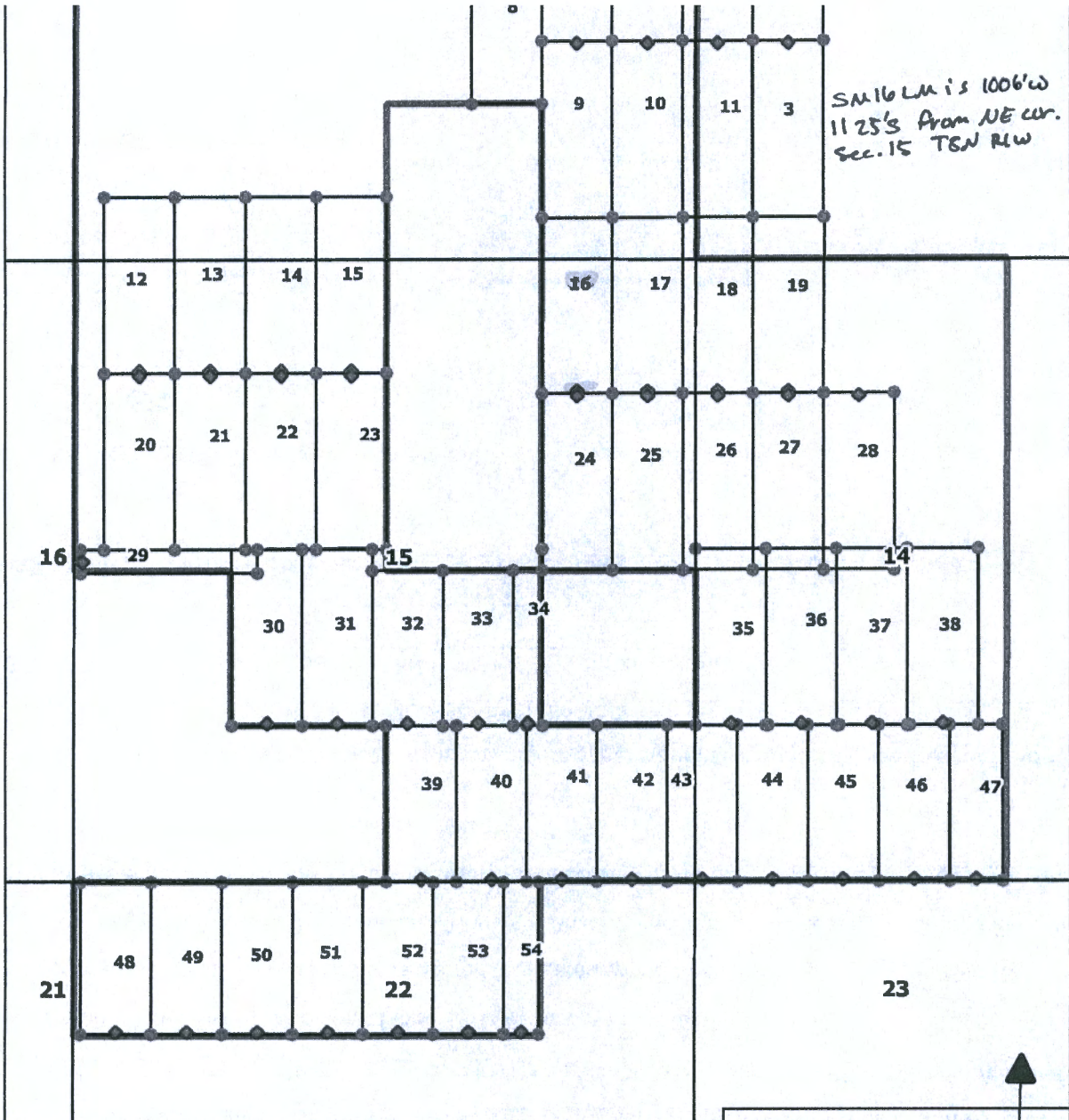
This instrument was signed and sworn to before me on 1/28/20 by Crystal Burgess  
(Name of signer)

- NOITL REFERENCE:
- AZA 37839 (204-02-005B)
  - AZA 37860 (204-02-056B)
  - AZA 37892 (204-02-058E)
  - AZA 37891 (204-02-058G)
  - AZA 37889 (204-02-058H)
  - AZA 37877 (204-02-086F)
  - AZA 37872 (204-02-107)



[Handwritten Signature]  
(Notary Signature)  
(Affix seal stamp to the left or below)

AMC459421



SM 16 L.M.'s 1006'w  
11 25's from NE cor.  
Sec. 15 T8N R1W

AN0459421

Locator:  
Walker McLeod Development LLC  
1042 E Fort Union Blvd #124  
Midvale, UT 84047

**SM 01-54**  
**Lode Claims**  
**Yavapai County, Arizona**  
**T8N R1W**

Location Dates:  
SM 01-11, 16-19, 24-28 Dec. 18th, 2019  
SM 12-15, 20-23, 29-38, 43-47 Dec.  
17th, 2019

750 0 750 1500 ft

**LEGEND**

- 1 CLAIM NAME
- ◆ LOCATION MONUMENT
- CLAIM BOUNDARIES
- NOITL Exploration Area





When Recorded Return to:  
Walker McLeod Development LLC  
1042 E Fort Union Blvd #124  
Midvale, UT 84047

**LOCATION NOTICE FOR LODE MINING CLAIM**

RECEIVED  
BENAVIZ STATE OFFICE  
2020 FEB 19 P 2:44  
PHOENIX, ARIZONA  
BLM  
Date  
Stamp

NOTICE IS HEREBY GIVEN that the SM 17 lode mining claim has been located by: Walker McLeod Development LLC whose current mailing address is 1042 E FORT UNION BLVD #124 MIDVALE, UTAH 84047

The general course of this claim is NORTH-SOUTH and it is situated in YAVAPAI County, Arizona. This claim is 1500 feet in length and 600 feet in width. 20.66 Total Claim Acreage. This claim runs from the location monument on which this location notice is posted on the centerline of the claim approximately 20 feet in a SOUTH direction to the SOUTH end line and 1480 feet in a NORTH direction to the NORTH end line. This claim is marked by six monuments, one at each corner and one at the center of each end line of the claim.

The location monument on which this notice is posted is situated within Section 15, Township 8N, Range 1W, Gila Salt River Base and Meridian, Arizona and this claim encompasses portions of the following quarter section(s), section(s), Township(s) and Range(s) SE 1/4 SEC. 10 and NE 1/4 Sec. 15 T8N R1W Gila Salt River Base and Meridian, Arizona.

The locality of this claim with reference to some natural object or permanent monument and additional information (if any) concerning its locality are as follows: location monument is:  
406' W 1,125' S from NE COR. Sec 15 T 8N R 1W PM Gila and Salt River 1865

DATED AND POSTED on the ground this 18 day of December, 2019  
LOCATOR(s)


Print Name(s) CRYSTAL BURGESS

Signature(s) [Handwritten Signature]

State of Utah  
County of Salt Lake

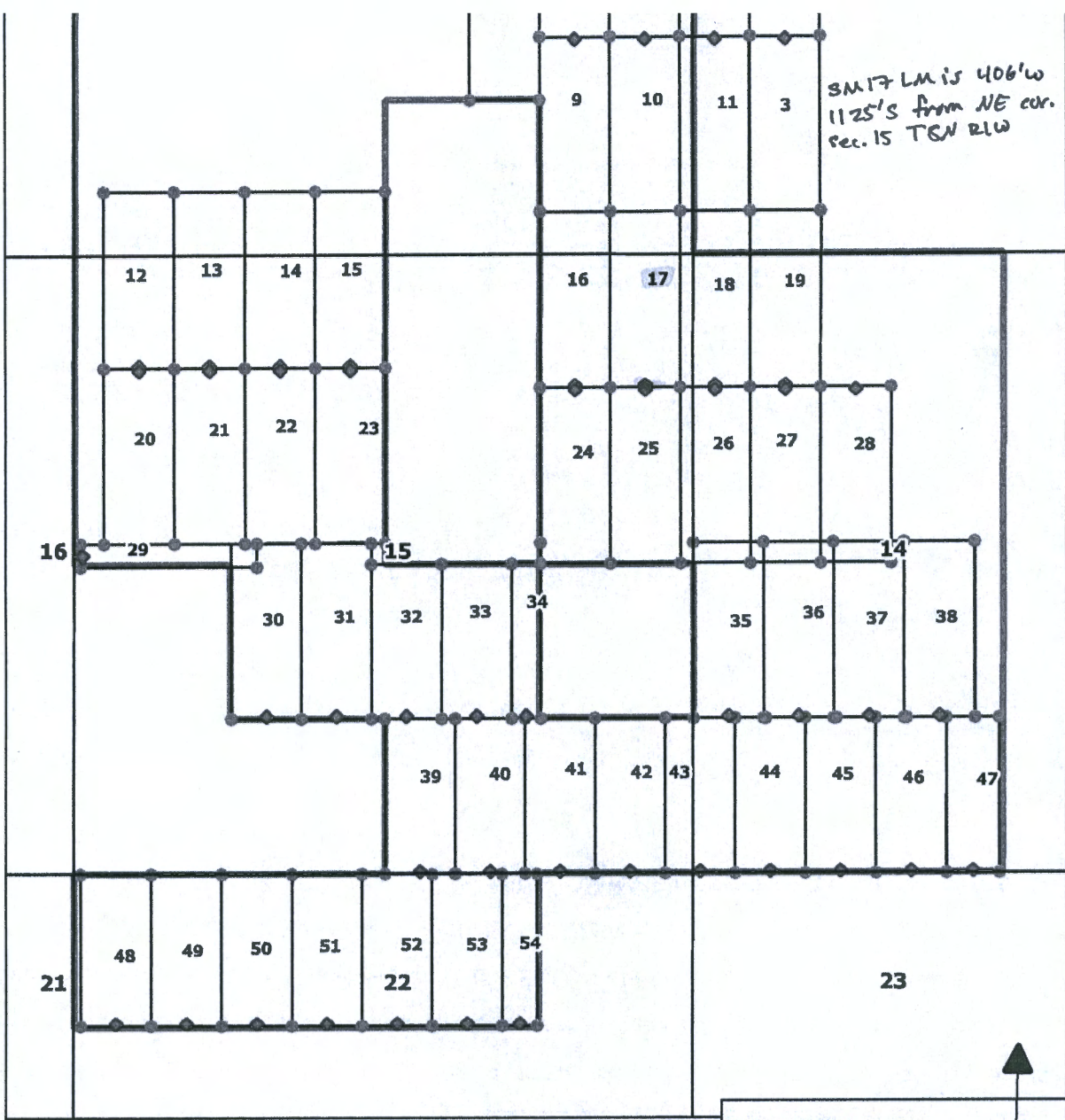
This instrument was signed and sworn to before me on 1/28/20 by Crystal Burgess  
(Name of signer)

- NOITL REFERENCE:
- AZA 37839 (204-02-005B)
  - AZA 37860 (204-02-056B)
  - AZA 37892 (204-02-058E)
  - AZA 37891 (204-02-058G)
  - AZA 37885 (204-02-062C)
  - AZA 37877 (204-02-086F)
  - AZA 37861 (204-02-086G)
  - AZA 37803 (204-02-086H)



[Handwritten Signature]  
(Notary Signature)  
\*place seal/stamp to the left or below\*

AMC459422



AMC459422

Locator:  
Walker McLeod Development LLC  
1042 E Fort Union Blvd #124  
Midvale, UT 84047

**SM 01-54  
Lode Claims  
Yavapia County, Arizona  
T8N R1W**

**LEGEND**

- 1 CLAIM NAME
- ◆ LOCATION MONUMENT
- CLAIM BOUNDARIES
- NOITL Exploration Area

Location Dates:  
SM 01-11, 16-19, 24-28 Dec. 18th, 2019  
SM 12-15, 20-23, 29-38, 43-47 Dec.  
17th, 2019

750 0 750 1500 ft

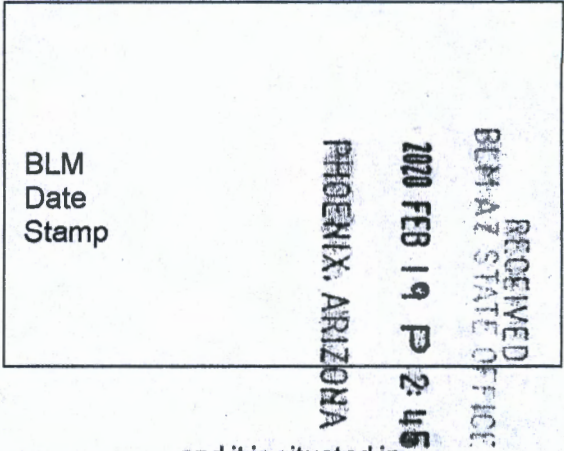


When Recorded Return to:  
Walker McLeod Development LLC  
1042 E Fort Union Blvd #124  
Midvale, UT 84047



**LOCATION NOTICE FOR LODE MINING CLAIM**

NOTICE IS HEREBY GIVEN that the SM 18 lode mining claim has been located by: Walker McLeod Development LLC whose current mailing address is 1042 E FORT UNION BLVD #124 MIDVALE, UTAH 84047



The general course of this claim is NORTH-SOUTH and it is situated in YAVAPAI County, Arizona. This claim is 1500 feet in length and 600 feet in width. 20.66 Total Claim Acreage. This claim runs from the location monument on which this location notice is posted on the centerline of the claim approximately 20 feet in a SOUTH direction to the SOUTH end line and 1480 feet in a NORTH direction to the NORTH end line. This claim is marked by six monuments, one at each corner and one at the center of each end line of the claim.

The location monument on which this notice is posted is situated within Section 14, Township 8N, Range 1W, Gila Salt River Base and Meridian, Arizona and this claim encompasses portions of the following quarter section(s), section(s), Township(s) and Range(s) SE1/4 SEC. 10 and NE1/4 Sec.15 and SW1/4 Sec. 11 and NW1/4 Sec. 14 T8N R1W Gila Salt River Base and Meridian, Arizona.

The locality of this claim with reference to some natural object or permanent monument and additional information (if any) concerning its locality are as follows: location monument is:  
194' E 1,125' S from NW COR. Sec. 14 T 8N R 1W PM Gila and Salt River 1865

DATED AND POSTED on the ground this 18 day of December, 2019  
LOCATOR(s)


Print Name(s) CRYSTAL BURGESS

Signature(s) [Handwritten Signature]

State of Utah  
County of Salt Lake

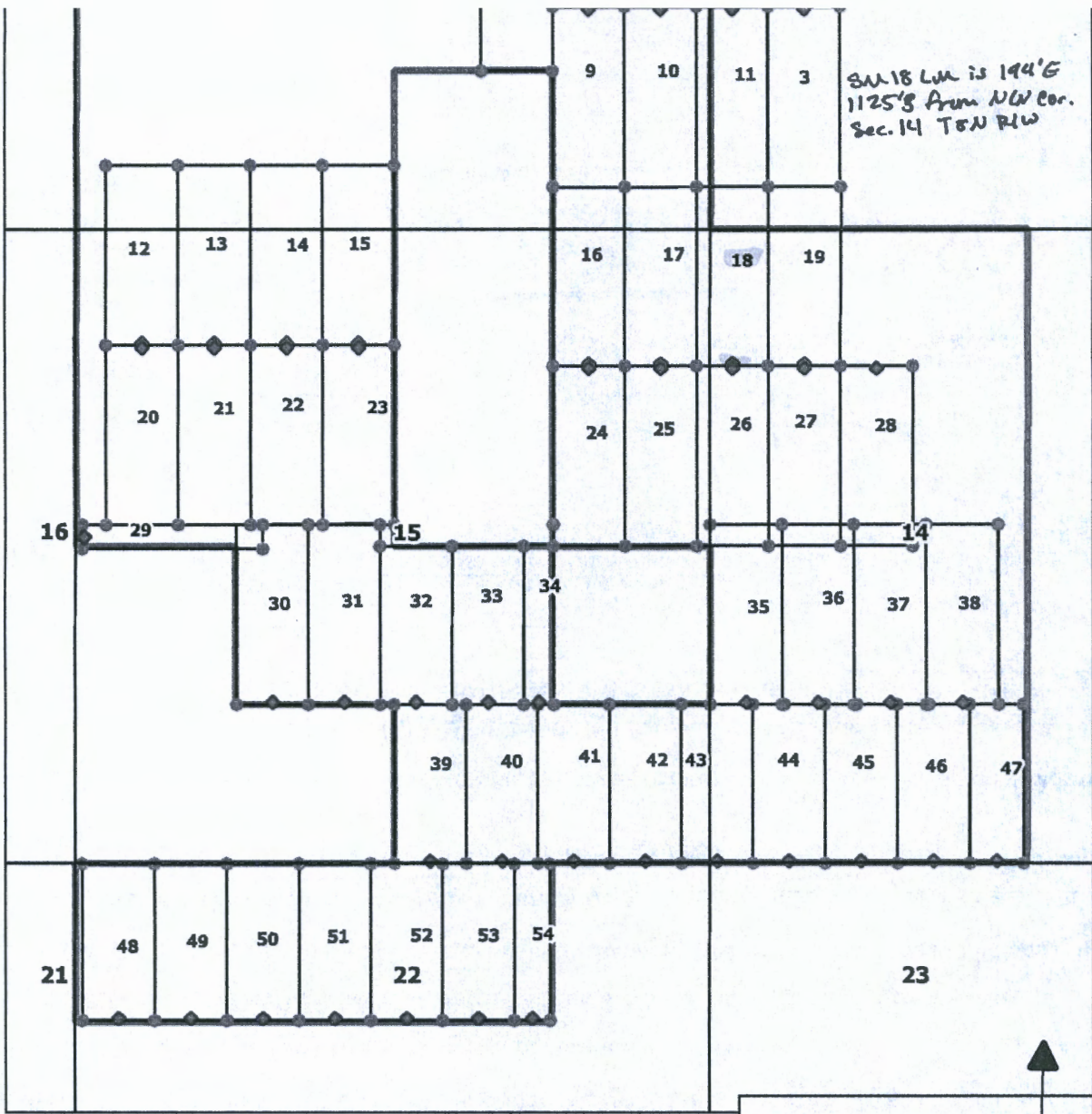
This instrument was signed and sworn to before me on 1/28/20 by Crystal Burgess  
(Name of signer)

- NOITL REFERENCE:
- AZA 37851 (204-02-049)
  - AZA 37885 (204-02-062C)
  - AZA 37882 (204-02-062H)
  - AZA 37878 (204-02-086A)
  - AZA 37877 (204-02-086F)
  - AZA 37861 (204-02-086G)



[Handwritten Signature]  
(Notary Signature)  
(Affix seal/stamp to the left or below)

AMC459423




AMC459423

Locator:  
Walker McLeod Development LLC  
1042 E Fort Union Blvd #124  
Midvale, UT 84047

**SM 01-54  
Lode Claims  
Yavapia County, Arizona  
T8N R1W**

Location Dates:  
SM 01-11, 16-19, 24-28 Dec. 18th, 2019  
SM 12-15, 20-23, 29-38, 43-47 Dec.  
17th, 2019  
SM 39-42, 48-54 Dec. 16th, 2019




**LEGEND**

- 1 CLAIM NAME
- ◆ LOCATION MONUMENT
- CLAIM BOUNDARIES
- NOITL Exploration Area
- PLSS SECTION



When Recorded Return to:  
Walker McLeod Development LLC  
1042 E Fort Union Blvd #124  
Midvale, UT 84047



**LOCATION NOTICE FOR LODE MINING CLAIM**

NOTICE IS HEREBY GIVEN that the SM 19 lode mining claim has been located by: Walker McLeod Development LLC whose current mailing address is 1042 E FORT UNION BLVD #124 MIDVALE, UTAH 84047

The general course of this claim is NORTH-SOUTH and it is situated in YAVAPAI County, Arizona. This claim is 1500 feet in length and 600 feet in width. 20.66 Total Claim Acreage. This claim runs from the location monument on which this location notice is posted on the centerline of the claim approximately 20 feet in a SOUTH direction to the SOUTH end line and 1480 feet in a NORTH direction to the NORTH end line. This claim is marked by six monuments, one at each corner and one at the center of each end line of the claim.

The location monument on which this notice is posted is situated within Section 14, Township 8N, Range 1W, Gila Salt River Base and Meridian, Arizona and this claim encompasses portions of the following quarter section(s), section(s), Township(s) and Range(s) SW 1/4 Sec. 11 and NW 1/4 Sec. 14 T8N R1W Gila Salt River Base and Meridian, Arizona.

The locality of this claim with reference to some natural object or permanent monument and additional information (if any) concerning its locality are as follows: location monument is:  
793' E 1,125' S from NW COR. Sec. 14 T 8N R 1W PM Gila and Salt River 1865

DATED AND POSTED on the ground this 18 day of December, 2019  
LOCATOR(s)


Print Name(s) CRYSTAL BURGESS

Signature(s) CB

State of Utah  
County of Salt Lake

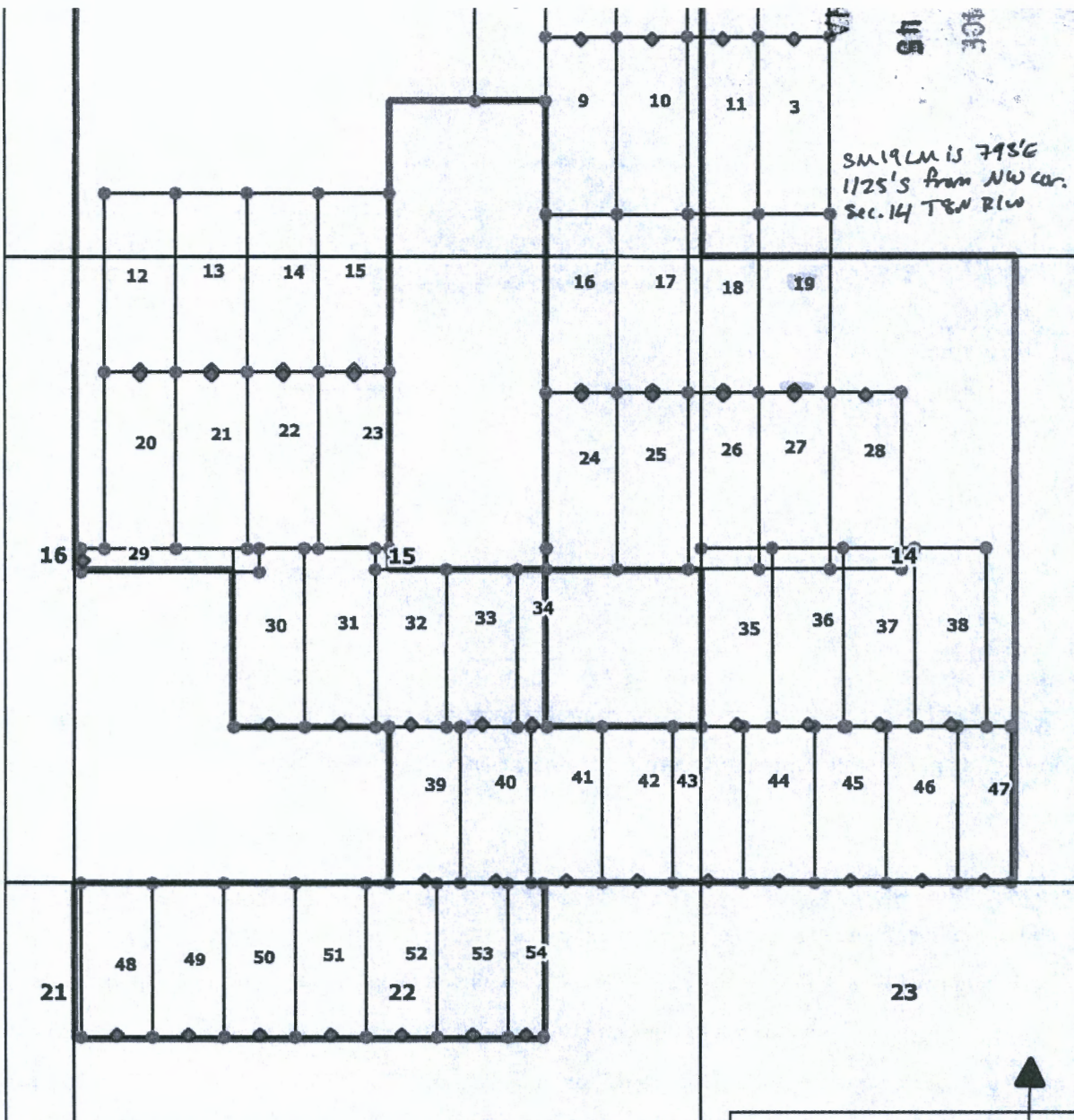
This instrument was signed and sworn to before me on 1/29/20 by Crystal Burgess  
(Name of signer)

- NOITL REFERENCE:
- AZA 37851 (204-02-049)
  - AZA 37882 (204-02-062H)
  - AZA 37878 (204-02-086A)
  - AZA 37877 (204-02-086F)



AMH  
(Notary Signature)  
[Affix seal/stamp to the left or below]

AMC459424



AMC459424

Locator:  
Walker McLeod Development LLC  
1042 E Fort Union Blvd #124  
Midvale, UT 84047

**SM 01-54**  
**Lode Claims**  
**Yavapia County, Arizona**  
**T8N R1W**

Location Dates:  
SM 01-11, 16-19, 24-28 Dec. 18th, 2019  
SM 12-15, 20-23, 29-38, 43-47 Dec.  
17th, 2019

750 0 750 1500 ft

**LEGEND**

- 1 CLAIM NAME
- ◆ LOCATION MONUMENT
- CLAIM BOUNDARIES
- NOITL Exploration Area







When Recorded Return to:  
Walker McLeod Development LLC  
1042 E Fort Union Blvd #124  
Midvale, UT 84047

RECEIVED  
BLM-AZ STATE OFFICE  
2021 FEB 19 P 2:45  
PHOENIX, ARIZONA  
BLM  
Date  
Stamp

**LOCATION NOTICE FOR LODE MINING CLAIM**

NOTICE IS HEREBY GIVEN that the SM 20 lode mining claim has been located by: Walker McLeod Development LLC whose current mailing address is 1042 E FORT UNION BLVD #124 MIDVALE, UTAH 84047

The general course of this claim is NORTH-SOUTH and it is situated in YAVAPAI County, Arizona. This claim is 1500 feet in length and 600 feet in width. 20.66 Total Claim Acreage. This claim runs from the location monument on which this location notice is posted on the centerline of the claim approximately 20 feet in a NORTH direction to the NORTH end line and 1480 feet in a SOUTH direction to the SOUTH end line. This claim is marked by six monuments, one at each corner and one at the center of each end line of the claim.

The location monument on which this notice is posted is situated within Section 15, Township 8N, Range 1W, Gila Salt River Base and Meridian, Arizona and this claim encompasses portions of the following quarter section(s), section(s), Township(s) and Range(s) NW1/4 Sec. 15 T8N R1W Gila Salt River Base and Meridian, Arizona.

The locality of this claim with reference to some natural object or permanent monument and additional information (if any) concerning its locality are as follows: location monument is:  
557' E 991' S from NW COR. Sec. 15 T 8N R 1W PM Gila and Salt River 1865

DATED AND POSTED on the ground this 17 day of December, 2019  
LOCATOR(s)

Print Name(s) CRYSTAL BURGESS

Signature(s) [Handwritten Signature]

State of Utah  
County of Salt Lake

This instrument was signed and sworn to before me on 1/28/20 by Crystal Burgess  
(Name of signer)

- NOITL REFERENCE:
- AZA 37804 (204-02-012J)
  - AZA 37805 (204-02-012L)
  - AZA 37879 (204-02-067E)

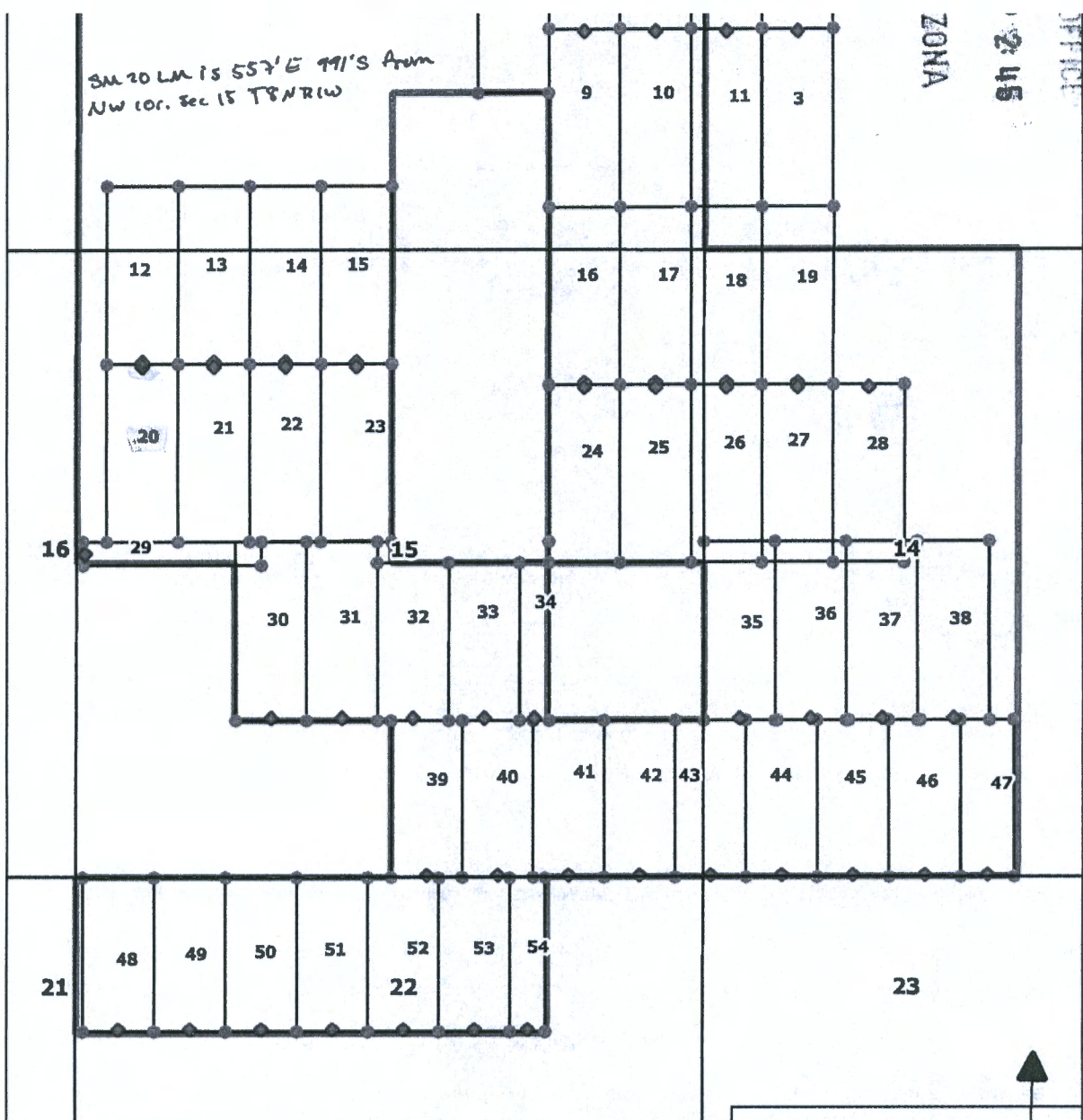
AMANDA HAYWARD  
Notary Public - State of Utah  
Comm. No. 696671  
My Commission Expires on  
Sep 12, 2021

[Handwritten Signature]  
(Notary Signature)  
(Affix seal/stamp to the left or below)

AMC459425

SM 20 LM is 557' E 791'S from  
NW cor. Sec 15 T8N R1W

ZONA  
2:45  
OFFICE



AMC459425

Locator:  
Walker McLeod Development LLC  
1042 E Fort Union Blvd #124  
Midvale, UT 84047

**SM 01-54**  
**Lode Claims**  
**Yavapia County, Arizona**  
**T8N R1W**

Location Dates:  
SM 01-11, 16-19, 24-28 Dec. 18th, 2019  
SM 12-15, 20-23, 29-38, 43-47 Dec.  
17th, 2019  
SM 39-42, 48-54 Dec. 16th, 2019

750 0 750 1500 ft

**LEGEND**

- 1 CLAIM NAME
- ◆ LOCATION MONUMENT
- CLAIM BOUNDARIES
- NOITL Exploration Area
- PISS SECTION




When Recorded Return to:  
Walker McLeod Development LLC  
1042 E Fort Union Blvd #124  
Midvale, UT 84047



**LOCATION NOTICE FOR LODE MINING CLAIM**

NOTICE IS HEREBY GIVEN that the SM 21 lode mining claim has been located by: Walker McLeod Development LLC whose current mailing address is 1042 E FORT UNION BLVD #124 MIDVALE, UTAH 84047



The general course of this claim is NORTH-SOUTH and it is situated in YAVAPAI County, Arizona. This claim is 1500 feet in length and 600 feet in width. 20.66 Total Claim Acreage. This claim runs from the location monument on which this location notice is posted on the centerline of the claim approximately 20 feet in a NORTH direction to the NORTH end line and 1480 feet in a SOUTH direction to the SOUTH end line. This claim is marked by six monuments, one at each corner and one at the center of each end line of the claim.

The location monument on which this notice is posted is situated within Section 15, Township 8N, Range 1W, Gila Salt River Base and Meridian, Arizona and this claim encompasses portions of the following quarter section(s), section(s), Township(s) and Range(s) NW1/4 Sec. 15 T8N R1W Gila Salt River Base and Meridian, Arizona.

The locality of this claim with reference to some natural object or permanent monument and additional information (if any) concerning its locality are as follows: location monument is:  
1,157' E 991' S from NW COR. Sec. 15 T 8N R 1W PM Gila and Salt River 1865

DATED AND POSTED on the ground this 17 day of December, 2019  
LOCATOR(s)


Print Name(s) CRYSTAL BURGESS

Signature(s) [Handwritten Signature]

State of Utah  
County of Salt Lake

This instrument was signed and sworn to before me on 1/29/20 by Crystal Burgess  
(Name of signer)

- NOITL REFERENCE:
- AZA 37804 (204-02-012J)
  - AZA 37805 (204-02-012L)
  - AZA 37879 (204-02-067E)



[Handwritten Signature]  
(Notary Signature)  
[Affix seal/stamp to the left or below]

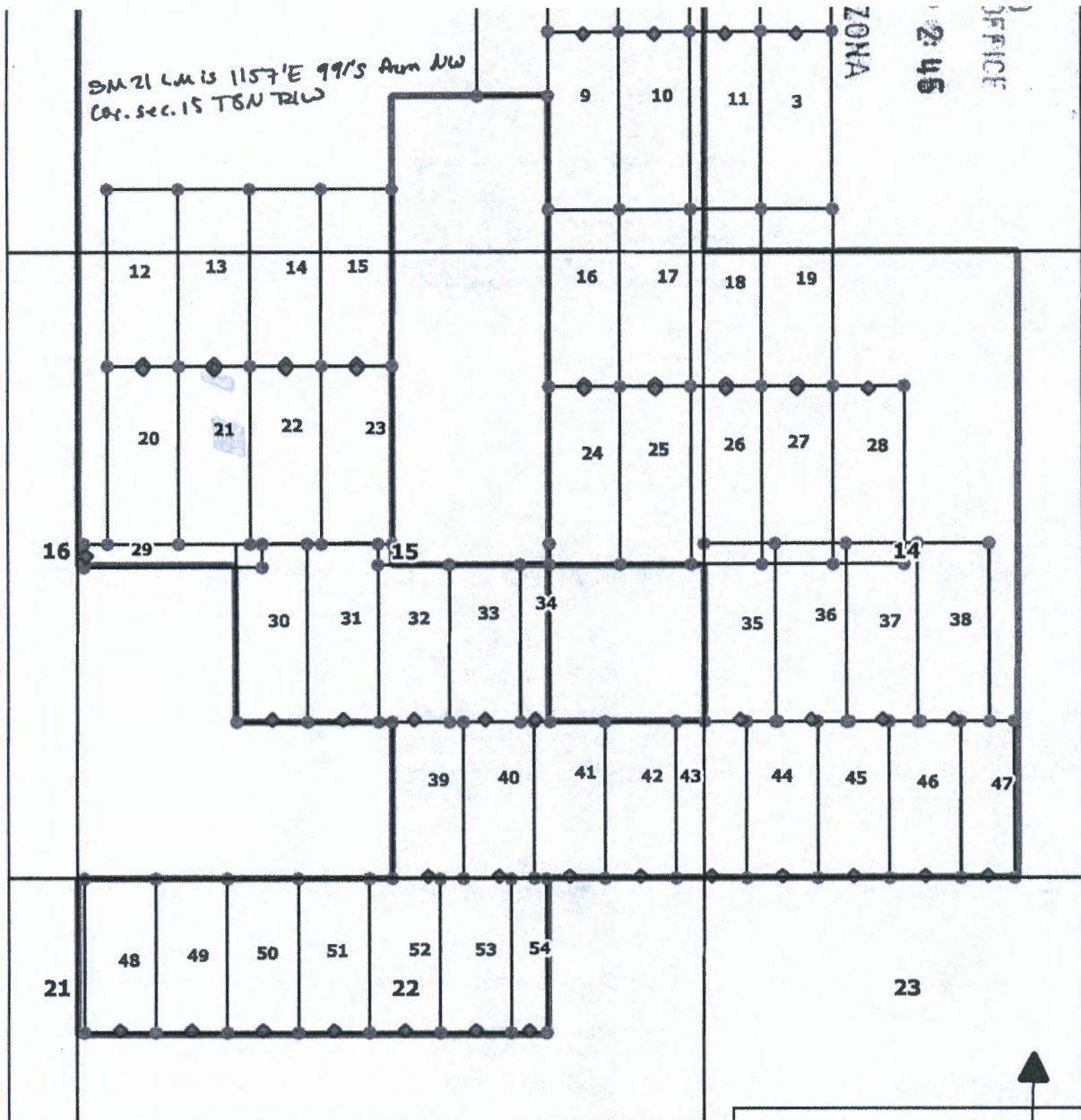
AMC459426

SM 21 LM is 1157'E 99'S Awn NW  
 Cor. sec. 15 T8N R1W

ZONA

245

OFFICE



AHC459426

Locator:  
 Walker McLeod Development LLC  
 1042 E Fort Union Blvd #124  
 Midvale, UT 84047


**SM 01-54  
 Lode Claims  
 Yavapia County, Arizona  
 T8N R1W**

Location Dates:  
 SM 01-11, 16-19, 24-28 Dec. 18th, 2019  
 SM 12-15, 20-23, 29-38, 43-47 Dec.  
 17th, 2019

750 0 750 1500 ft

**LEGEND**

- 1 CLAIM NAME
- ◆ LOCATION MONUMENT
- CLAIM BOUNDARIES
- NOITL Exploration Area




When Recorded Return to:  
Walker McLeod Development LLC  
1042 E Fort Union Blvd #124  
Midvale, UT 84047



**LOCATION NOTICE FOR LODE MINING CLAIM**

NOTICE IS HEREBY GIVEN that the SM 22 lode mining claim has been located by: Walker McLeod Development LLC whose current mailing address is 1042 E FORT UNION BLVD #124 MIDVALE, UTAH 84047



The general course of this claim is NORTH-SOUTH and it is situated in YAVAPAI County, Arizona. This claim is 1500 feet in length and 600 feet in width. 20.66 Total Claim Acreage. This claim runs from the location monument on which this location notice is posted on the centerline of the claim approximately 20 feet in a NORTH direction to the NORTH end line and 1480 feet in a SOUTH direction to the SOUTH end line. This claim is marked by six monuments, one at each corner and one at the center of each end line of the claim.

The location monument on which this notice is posted is situated within Section 15, Township 8N, Range 1W, Gila Salt River Base and Meridian, Arizona and this claim encompasses portions of the following quarter section(s), section(s), Township(s) and Range(s) NW1/4 Sec. 15 T8N R1W Gila Salt River Base and Meridian, Arizona.

The locality of this claim with reference to some natural object or permanent monument and additional information (if any) concerning its locality are as follows: location monument is:  
1,757' E 991' S from NW COR. Sec. 15 T 8N R 1W PM Gila and Salt River 1865

DATED AND POSTED on the ground this 17 day of December, 2019  
LOCATOR(s)


Print Name(s) CRYSTAL BURGESS

Signature(s)

State of Utah  
County of Salt Lake

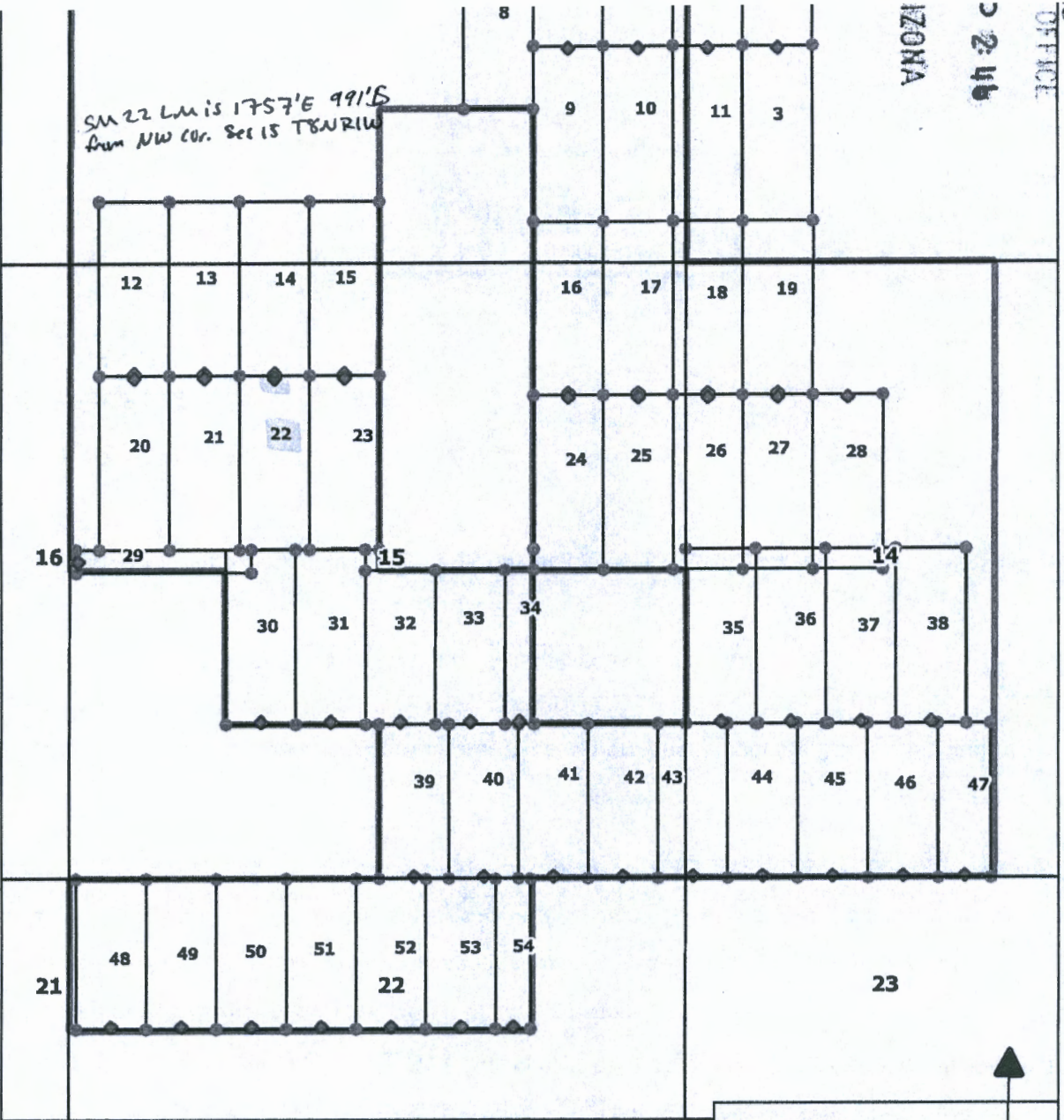
This instrument was signed and sworn to before me on 1/28/20 by Crystal Burgess  
(Name of signer)

- NOITL REFERENCE:
- AZA 37804 (204-02-012J)
  - AZA 37806 (204-02-012K)
  - AZA 37805 (204-02-012L)
  - AZA 37843 (204-02-012P)
  - AZA 37859 (204-02-056A)



(Notary Signature)  
(Affix seal stamp to the left or below)

AMC459427



SM 22 LM is 1757'E 991'S  
from NW cor. Sec 15 T8N R1W

ARIZONA  
2:46  
OFFICE

AN C 4 5 9 4 2 7

Locator:  
Walker McLeod Development LLC  
1042 E Fort Union Blvd #124  
Midvale, UT 84047

**SM 01-54  
Lode Claims  
Yavapia County, Arizona  
T8N R1W**

Location Dates:  
SM 01-11, 16-19, 24-28 Dec. 18th, 2019  
SM 12-15, 20-23, 29-38, 43-47 Dec.  
17th, 2019

750 0 750 1500 ft

**LEGEND**

- 1 CLAIM NAME
- ◆ LOCATION MONUMENT
- CLAIM BOUNDARIES
- NOITL Exploration Area




When Recorded Return to:  
Walker McLeod Development LLC  
1042 E Fort Union Blvd #124  
Midvale, UT 84047



**LOCATION NOTICE FOR LODE MINING CLAIM**

NOTICE IS HEREBY GIVEN that the SM 23 lode mining claim has been located by: Walker McLeod Development LLC whose current mailing address is 1042 E FORT UNION BLVD #124 MIDVALE, UTAH 84047



The general course of this claim is NORTH-SOUTH and it is situated in YAVAPAI County, Arizona. This claim is 1500 feet in length and 600 feet in width. 20.66 Total Claim Acreage. This claim runs from the location monument on which this location notice is posted on the centerline of the claim approximately 20 feet in a NORTH direction to the NORTH end line and 1480 feet in a SOUTH direction to the SOUTH end line. This claim is marked by six monuments, one at each corner and one at the center of each end line of the claim.

The location monument on which this notice is posted is situated within Section 15, Township 8N, Range 1W, Gila Salt River Base and Meridian, Arizona and this claim encompasses portions of the following quarter section(s), section(s), Township(s) and Range(s) NW1/4 Sec. 15 T8N R1W Gila Salt River Base and Meridian, Arizona.

The locality of this claim with reference to some natural object or permanent monument and additional information (if any) concerning its locality are as follows: location monument is: 2,357' E 991' S from NW COR. Sec. 15 T 8N R 1W PM Gila and Salt River 1865

DATED AND POSTED on the ground this 17 day of December, 2019  
LOCATOR(s)


Print Name(s) CRYSTAL BURGESS

Signature(s) [Handwritten Signature]

State of Utah  
County of Salt Lake

This instrument was signed and sworn to before me on 1/28/20 by Crystal Burgess  
(Name of signor)

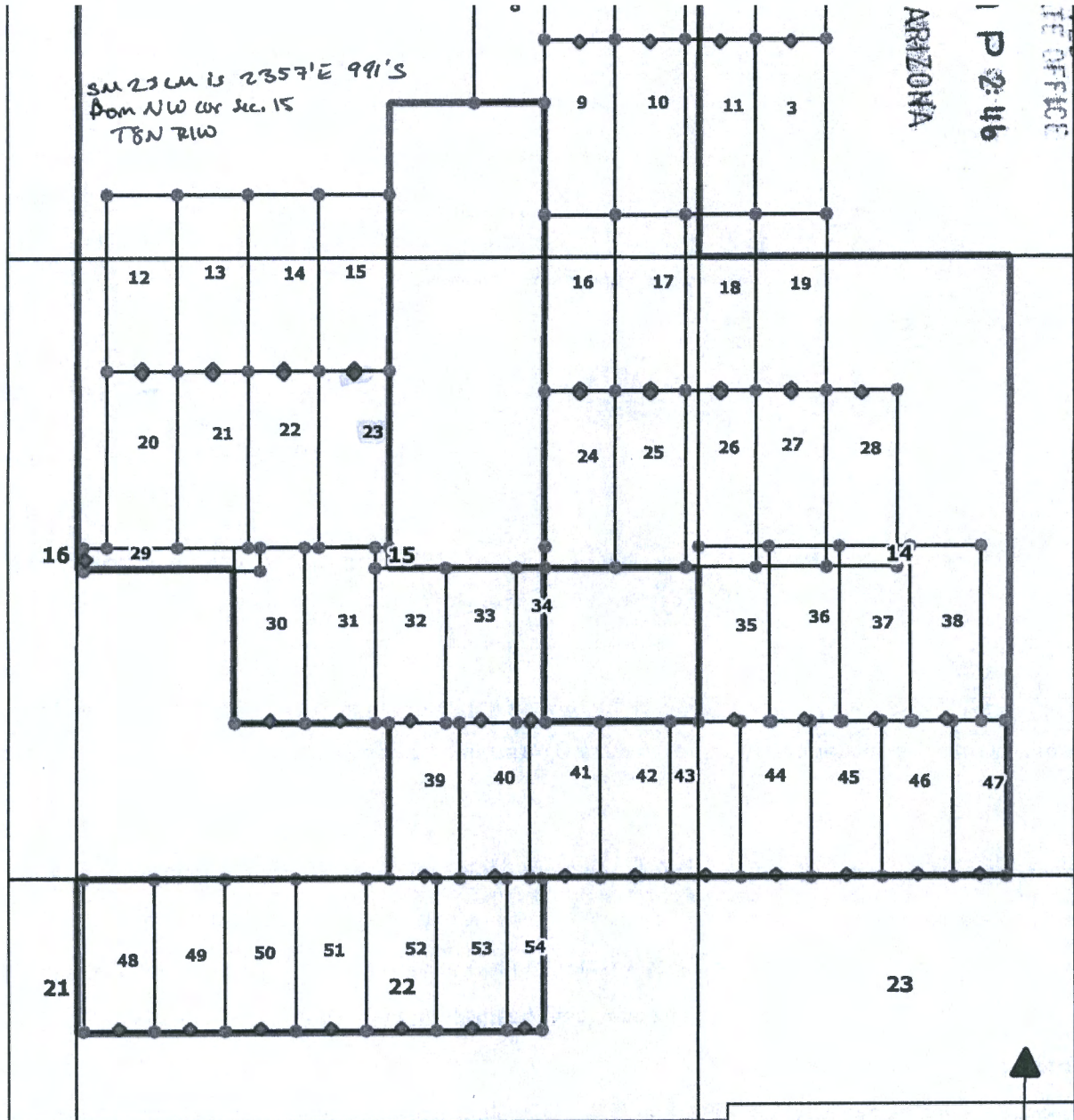
- NOITL REFERENCE:
- AZA 37806 (204-02-012K)
  - AZA 37843 (204-02-012P)
  - AZA 37841 (204-02-012M)
  - AZA 37859 (204-02-056A)
  - AZA 37890 (204-02-058J)



[Handwritten Signature]  
(Notary Signature)  
[Affix seal/stamp to the left or below]

AN 459428

SM 23 CM is 2357'E 991'S  
From NW cor Sec. 15  
T8N R1W



AMC459428

Locator:  
Walker McLeod Development LLC  
1042 E Fort Union Blvd #124  
Midvale, UT 84047

**SM 01-54**  
**Lode Claims**  
**Yavapia County, Arizona**  
**T8N R1W**

Location Dates:  
SM 01-11, 16-19, 24-28 Dec. 18th, 2019  
SM 12-15, 20-23, 29-38, 43-47 Dec.  
17th, 2019

750 0 750 1500 ft


**LEGEND**

- 1 CLAIM NAME
- ◆ LOCATION MONUMENT
- CLAIM BOUNDARIES
- NOITL Exploration Area





When Recorded Return to:  
Walker McLeod Development LLC  
1042 E Fort Union Blvd #124  
Midvale, UT 84047



**LOCATION NOTICE FOR LODE MINING CLAIM**

NOTICE IS HEREBY GIVEN that the SM 24 lode mining claim has been located by: Walker McLeod Development LLC whose current mailing address is 1042 E FORT UNION BLVD #124 MIDVALE, UTAH 84047

The general course of this claim is NORTH-SOUTH and it is situated in YAVAPAI County, Arizona. This claim is 1500 feet in length and 600 feet in width. 20.66 Total Claim Acreage. This claim runs from the location monument on which this location notice is posted on the centerline of the claim approximately 20 feet in a NORTH direction to the NORTH end line and 1480 feet in a SOUTH direction to the SOUTH end line. This claim is marked by six monuments, one at each corner and one at the center of each end line of the claim.

The location monument on which this notice is posted is situated within Section 15, Township 8N, Range 1W, Gila Salt River Base and Meridian, Arizona and this claim encompasses portions of the following quarter section(s), section(s), Township(s) and Range(s) NE 1/4 Sec. 15 T8N R1W Gila Salt River Base and Meridian, Arizona.

The locality of this claim with reference to some natural object or permanent monument and additional information (if any) concerning its locality are as follows: location monument is:  
1,006' W 1,166' S from NE COR. Sec. 15 T 8N R 1W PM Gila and Salt River 1865


DATED AND POSTED on the ground this 18 day of December, 2019  
LOCATOR(s)

Print Name(s) CRYSTAL BURGESS

Signature(s) [Handwritten Signature]

State of Utah  
County of Salt Lake  
This instrument was signed and sworn to before me on 1/28/20 by Crystal Burgess  
(Name of signer)

- NOITL REFERENCE:
- AZA 37841 (204-02-012M)
  - AZA 37811 (204-02-053)
  - AZA 37812 (204-02-054)
  - AZA 37860 (204-02-056B)

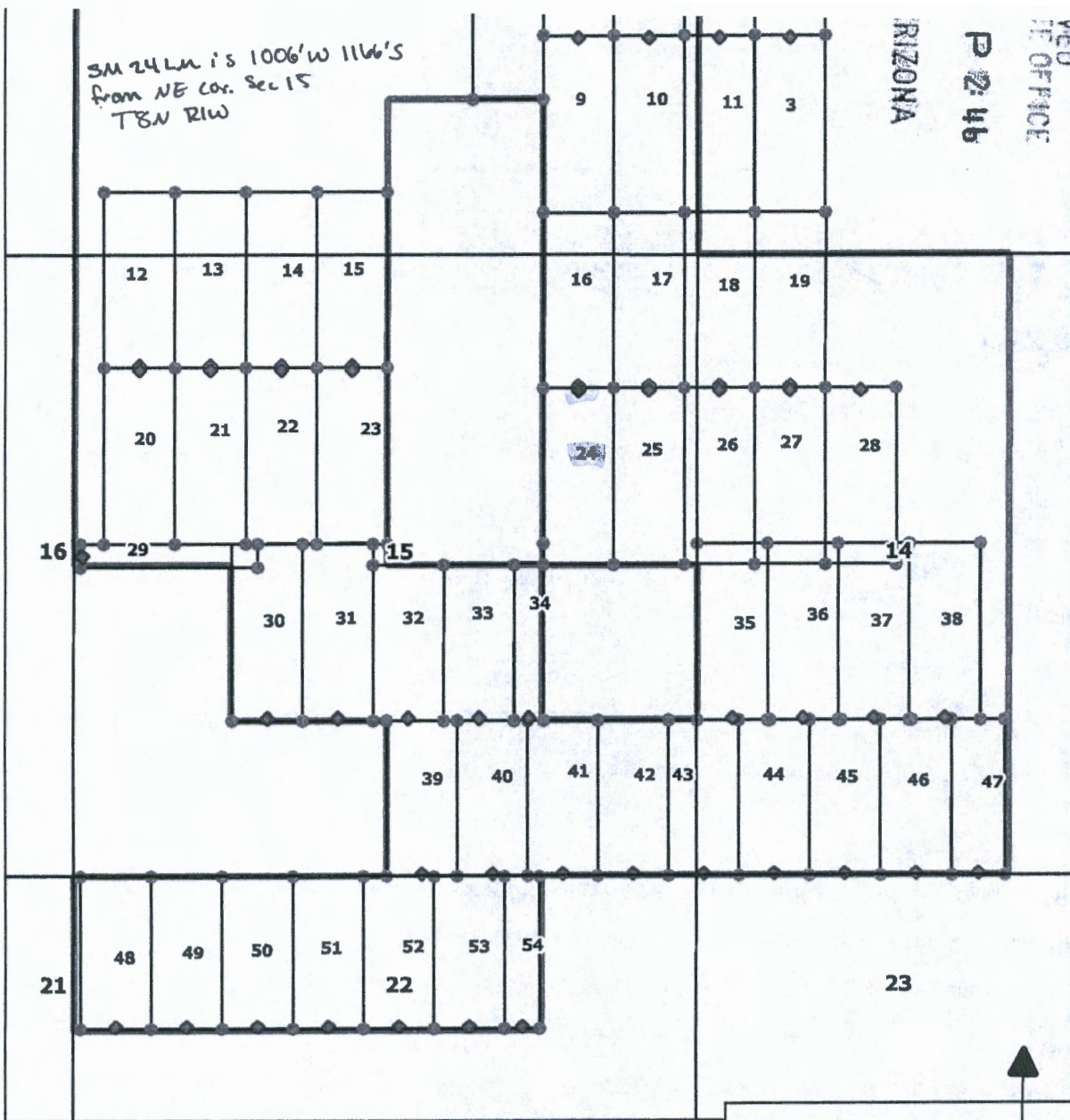


[Handwritten Signature]  
(Notary Signature)  
[Affix seal/stamp to the left or below]

AMC459429

SM 24 LN i's 1006'W 1166'S  
 from NE cor. Sec 15  
 T8N R1W

RIZONA  
 P 2:46  
 FED  
 RE OFFICE



AMC459429

Locator:  
 Walker McLeod Development LLC  
 1042 E Fort Union Blvd #124  
 Midvale, UT 84047

**SM 01-54  
 Lode Claims  
 Yavapia County, Arizona  
 T8N R1W**

Location Dates:  
 SM 01-11, 16-19, 24-28 Dec. 18th, 2019  
 SM 12-15, 20-23, 29-38, 43-47 Dec.  
 17th, 2019  
 SM 39-42, 48-51 Dec. 16th, 2019

750 0 750 1500 ft

**LEGEND**

- 1 CLAIM NAME
- ◆ LOCATION MONUMENT
- CLAIM BOUNDARIES
- NOITL Exploration Area
- DISS SECTION






When Recorded Return to:  
Walker McLeod Development LLC  
1042 E Fort Union Blvd #124  
Midvale, UT 84047

**LOCATION NOTICE FOR LODE MINING CLAIM**

NOTICE IS HEREBY GIVEN that the SM 25 lode  
mining claim has been located by: Walker McLeod Development LLC  
whose current mailing address is  
1042 E FORT UNION BLVD #124 MIDVALE, UTAH 84047



The general course of this claim is NORTH-SOUTH and it is situated  
YAVAPAI County, Arizona. This claim is 1500 feet in length and 600  
20.66 Total Claim Acreage. This claim runs from the location monument on which this location notice  
is posted on the centerline of the claim approximately 20 feet in a NORTH direction to the NORTH  
end line and 1480 feet in a SOUTH direction to the SOUTH end line. This claim is marked by six  
monuments, one at each corner and one at the center of each end line of the claim.

The location monument on which this notice is posted is situated within Section 15, Township 8N  
, Range 1W, Gila Salt River Base and Meridian, Arizona and this claim encompasses portions of the  
following quarter section(s), section(s), Township(s) and Range(s) NE 1/4 Sec. 15 T8N R1W Gila Salt River  
Base and Meridian, Arizona.

The locality of this claim with reference to some natural object or permanent monument and additional information  
(if any) concerning its locality are as follows: location monument is:  
406' W 1,166' S from NE COR. Sec. 15 T 8N R 1W PM Gila and Salt River 1865

AMC459430

DATED AND POSTED on the ground this 18 day of December, 2019  
LOCATOR(s)


Print Name(s) CRYSTAL BURGESS

Signature(s) [Signature]

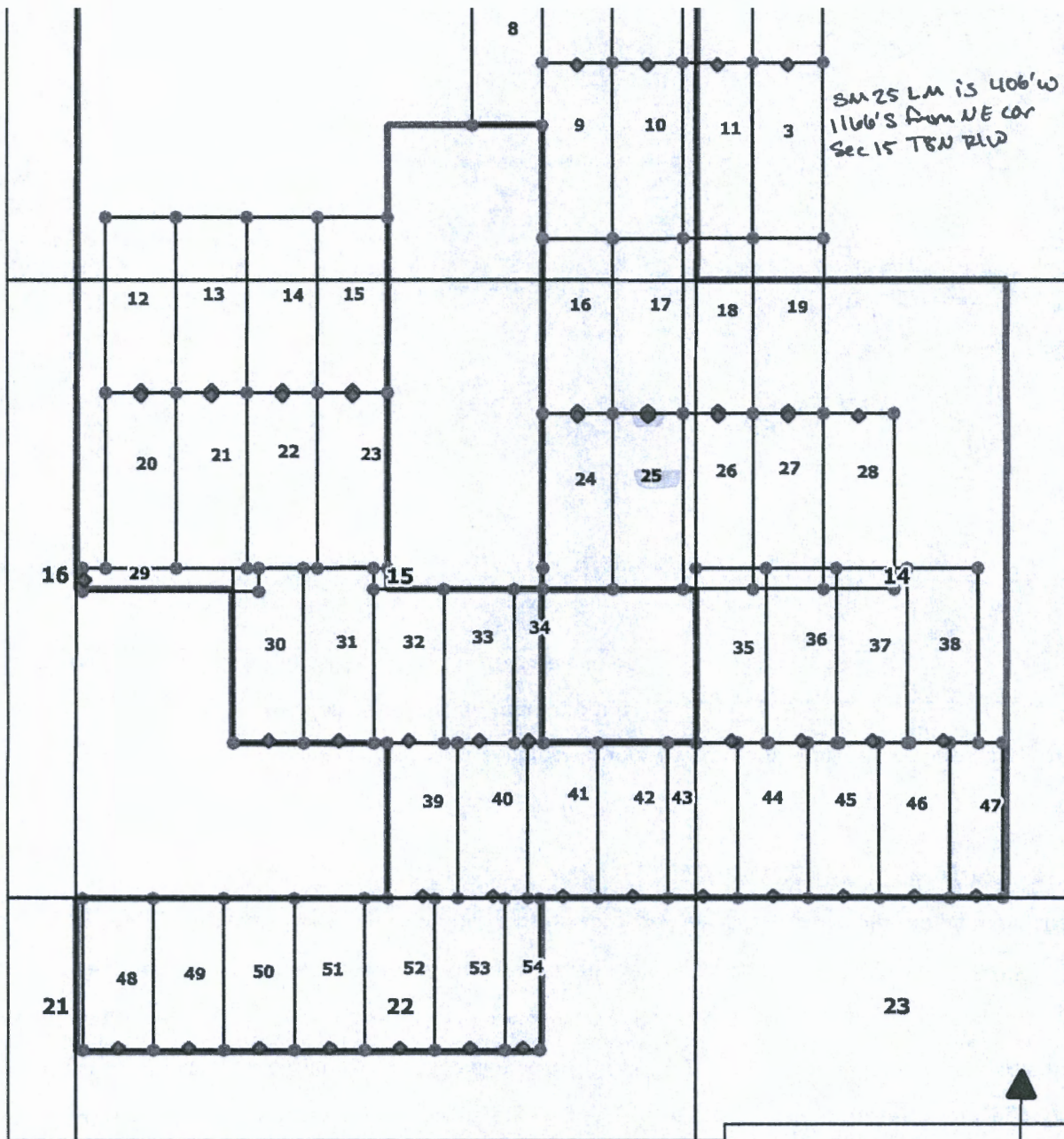
State of Utah  
County of Salt Lake

This instrument was signed and sworn to before me  
on 1/28/20 by Crystal Burgess  
(Name of signer)

- NOITL REFERENCE:
- AZA 37841 (204-02-012M)
  - AZA 37811 (204-02-053)
  - AZA 37812 (204-02-054)
  - AZA 37860 (204-02-056B)
  - AZA 37885 (204-02-62C)
  - AZA 37880 (204-02-062K)
  - AZA 37822 (204-02-087F)



[Signature]  
(Notary Signature)  
[Affix seal/stamp to the left or below]



AMC459430

Locator:  
Walker McLeod Development LLC  
1042 E Fort Union Blvd #124  
Midvale, UT 84047

**SM 01-54**  
**Lode Claims**  
**Yavapia County, Arizona**  
**T8N R1W**

Location Dates:  
SM 01-11, 16-19, 24-28 Dec. 18th, 2019  
SM 12-15, 20-23, 29-38, 43-47 Dec.

**LEGEND**

- 1 CLAIM NAME
- ◆ LOCATION MONUMENT
- CLAIM BOUNDARIES
- NOTI Exploration Area






When Recorded Return to:  
Walker McLeod Development LLC  
1042 E Fort Union Blvd #124  
Midvale, UT 84047

**LOCATION NOTICE FOR LODE MINING CLAIM**

NOTICE IS HEREBY GIVEN that the SM 26 lode  
mining claim has been located by: Walker McLeod Development LLC  
whose current mailing address is  
1042 E FORT UNION BLVD #124 MIDVALE, UTAH 84047



The general course of this claim is NORTH-SOUTH and it is situated in  
YAVAPAI County, Arizona. This claim is 1500 feet in length and 600 feet in width.

20.66 Total Claim Acreage. This claim runs from the location monument on which this location notice  
is posted on the centerline of the claim approximately 20 feet in a NORTH direction to the NORTH  
end line and 1480 feet in a SOUTH direction to the SOUTH end line. This claim is marked by six  
monuments, one at each corner and one at the center of each end line of the claim.

The location monument on which this notice is posted is situated within Section 14, Township 8N  
, Range 1W, Gila Salt River Base and Meridian, Arizona and this claim encompasses portions of the  
following quarter section(s), section(s), Township(s) and Range(s) NE 1/4 Sec. 15 and NW1/4 Sec. 14 T8N  
R1W Gila Salt River Base and Meridian, Arizona.

The locality of this claim with reference to some natural object or permanent monument and additional information  
(if any) concerning its locality are as follows: location monument is:  
194' E 1,165' S from NW COR. Sec. 14 T 8N R 1W PM Gila and Salt River 1865

DATED AND POSTED on the ground this 18 day of December, 2019  
LOCATOR(s)


Print Name(s) CRYSTAL BURGESS

Signature(s) [Signature]

State of Utah  
County of Salt Lake

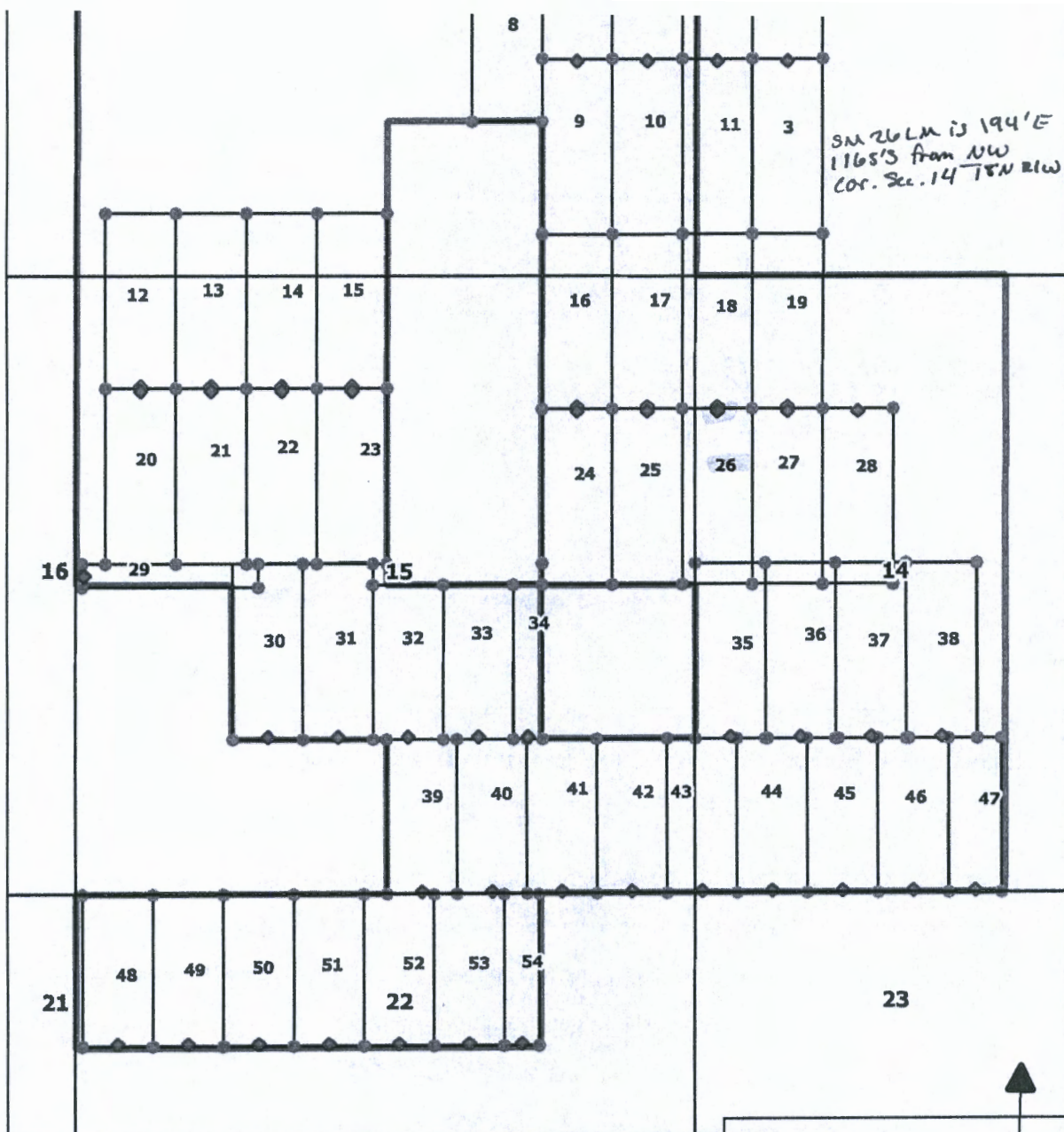
This instrument was signed and sworn to before me  
on 1/28/20 by Crystal Burgess  
(Name of signer)

- NOITL REFERENCE:
- AZA 37841 (204-02-012M)
  - AZA 37811 (204-02-053)
  - AZA 37885 (204-02-62C)
  - AZA 37884 (204-02-062D)
  - AZA 37883 (204-02-062E)
  - AZA 37882 (204-02-062H)
  - AZA 37881 (204-02-062J)
  - AZA 37880 (204-02-062K)
  - AZA 37823 (204-02-087E)
  - AZA 37822 (204-02-087F)



[Signature]  
(Notary Signature)  
[Affix seal/stamp to the left or below]

AMC459431



AMC459431

Locator:  
Walker McLeod Development LLC  
1042 E Fort Union Blvd #124  
Midvale, UT 84047

**SM 01-54  
Lode Claims  
Yavapia County, Arizona  
T8N R1W**

Location Dates:  
SM 01-11, 16-19, 24-28 Dec. 18th, 2019  
SM 12-15, 20-23, 29-38, 43-47 Dec.  
17th 2019

750 0 750 1500 ft

**LEGEND**

- 1 CLAIM NAME
- ◆ LOCATION MONUMENT
- CLAIM BOUNDARIES
- NOITL Exploration Area

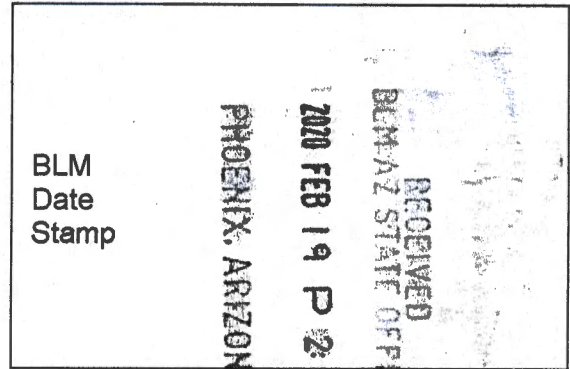




When Recorded Return to:  
Walker McLeod Development LLC  
1042 E Fort Union Blvd #124  
Midvale, UT 84047

**LOCATION NOTICE FOR LODE MINING CLAIM**

NOTICE IS HEREBY GIVEN that the SM 27 lode  
mining claim has been located by: Walker McLeod Development LLC  
whose current mailing address is  
1042 E FORT UNION BLVD #124 MIDVALE, UTAH 84047



The general course of this claim is NORTH-SOUTH and it is situated in  
YAVAPAI County, Arizona. This claim is 1500 feet in length and 600 feet in width.  
20.66 Total Claim Acreage. This claim runs from the location monument on which this location notice  
is posted on the centerline of the claim approximately 20 feet in a NORTH direction to the NORTH  
end line and 1480 feet in a SOUTH direction to the SOUTH end line. This claim is marked by six  
monuments, one at each corner and one at the center of each end line of the claim.

The location monument on which this notice is posted is situated within Section 14, Township 8N  
, Range 1W, Gila Salt River Base and Meridian, Arizona and this claim encompasses portions of the  
following quarter section(s), section(s), Township(s) and Range(s) NW1/4 Sec. 14 T8N R1W Gila Salt River  
Base and Meridian, Arizona.

The locality of this claim with reference to some natural object or permanent monument and additional information  
(if any) concerning its locality are as follows: location monument is:  
794' E 1,165' S from NW COR. Sec. 14 T 8N R 1W PM Gila and Salt River 1865


DATED AND POSTED on the ground this 18 day of December, 2019  
LOCATOR(s)

Print Name(s) CRYSTAL BURGESS

- NOITL REFERENCE:
- AZA 37851 (204-02-049)
  - AZA 37855 (204-02-051C)
  - AZA 37884 (204-02-062D)
  - AZA 37883 (204-02-062E)
  - AZA 37882 (204-02-062H)
  - AZA 37881 (204-02-062J)
  - AZA 37823 (204-02-087E)
  - AZA 37822 (204-02-087F)

Signature(s) [Signature] State of Utah  
County of Salt Lake

This instrument was signed and sworn to before me  
on 1/28/20 by Crystal Burgess  
(Name of signer)



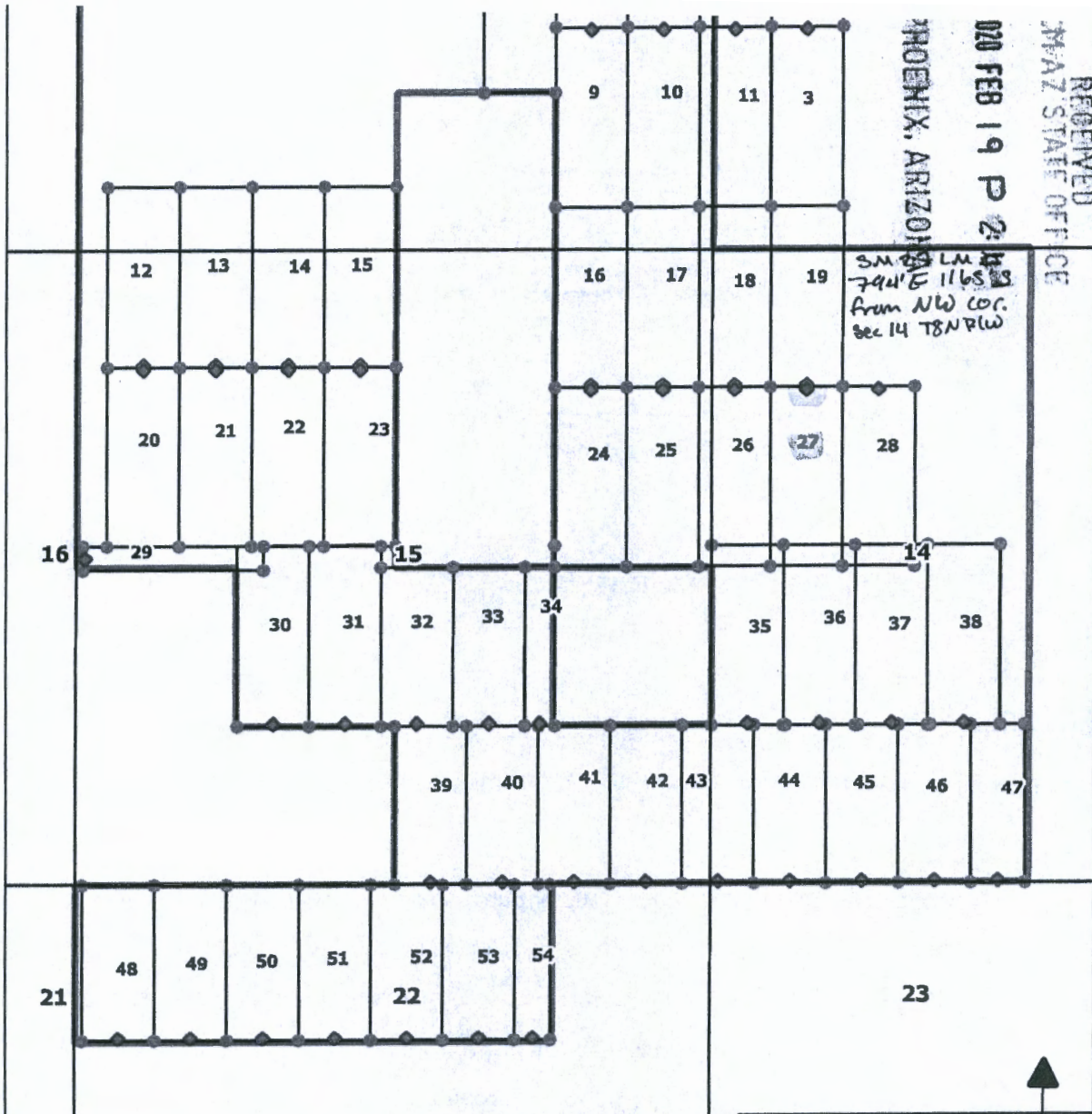
[Signature]  
(Notary Signature)  
(Affix seal stamp to the left or below)

AMC459432

RECEIVED  
ARIZONA STATE OFFICE

020 FEB 19 P 2:14

PHOENIX, ARIZONA




SM 01-54  
794' E 1165' S  
from NW cor.  
Sec 14 T8N R1W

AMC459432

Locator:  
Walker McLeod Development LLC  
1042 E Fort Union Blvd #124  
Midvale, UT 84047

**SM 01-54**  
**Lode Claims**  
**Yavapia County, Arizona**  
**T8N R1W**

Location Dates:  
SM 01-11, 16-19, 24-28 Dec. 18th, 2019  
SM 12-15, 20-23, 29-38, 43-47 Dec.  
17th, 2019  
SM 20-47 48-54 Dec. 16th, 2019



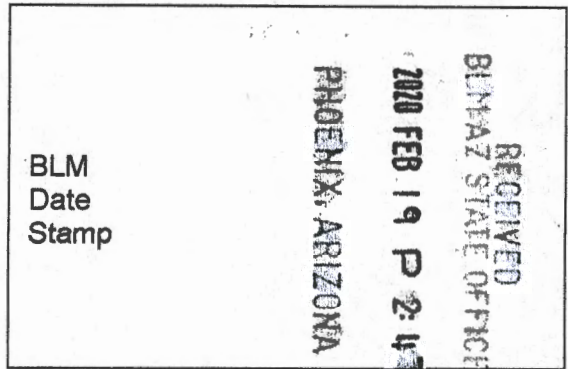
**LEGEND**

- 1 CLAIM NAME
- ◆ LOCATION MONUMENT
- CLAIM BOUNDARIES
- NOITL Exploration Area
- PLSS SECTION





When Recorded Return to:  
Walker McLeod Development LLC  
1042 E Fort Union Blvd #124  
Midvale, UT 84047



**LOCATION NOTICE FOR LODE MINING CLAIM**

NOTICE IS HEREBY GIVEN that the SM 28 lode mining claim has been located by: Walker McLeod Development LLC whose current mailing address is 1042 E FORT UNION BLVD #124 MIDVALE, UTAH 84047

The general course of this claim is NORTH-SOUTH and it is situated in YAVAPAI County, Arizona. This claim is 1500 feet in length and 600 feet in width.

20.66 Total Claim Acreage. This claim runs from the location monument on which this location notice is posted on the centerline of the claim approximately 20 feet in a NORTH direction to the NORTH end line and 1480 feet in a SOUTH direction to the SOUTH end line. This claim is marked by six monuments, one at each corner and one at the center of each end line of the claim.

The location monument on which this notice is posted is situated within Section 14, Township 8N, Range 1W, Gila Salt River Base and Meridian, Arizona and this claim encompasses portions of the following quarter section(s), section(s), Township(s) and Range(s) NW1/4 Sec. 14 T8N R1W Gila Salt River Base and Meridian, Arizona.

The locality of this claim with reference to some natural object or permanent monument and additional information (if any) concerning its locality are as follows: location monument is:  
1,394' E 1,165' S from NW COR. Sec. 14 T 8N R 1W PM Gila and Salt River 1865

AMC459433


DATED AND POSTED on the ground this 18 day of December, 2019  
LOCATOR(s)

Print Name(s) CRYSTAL BURGESS

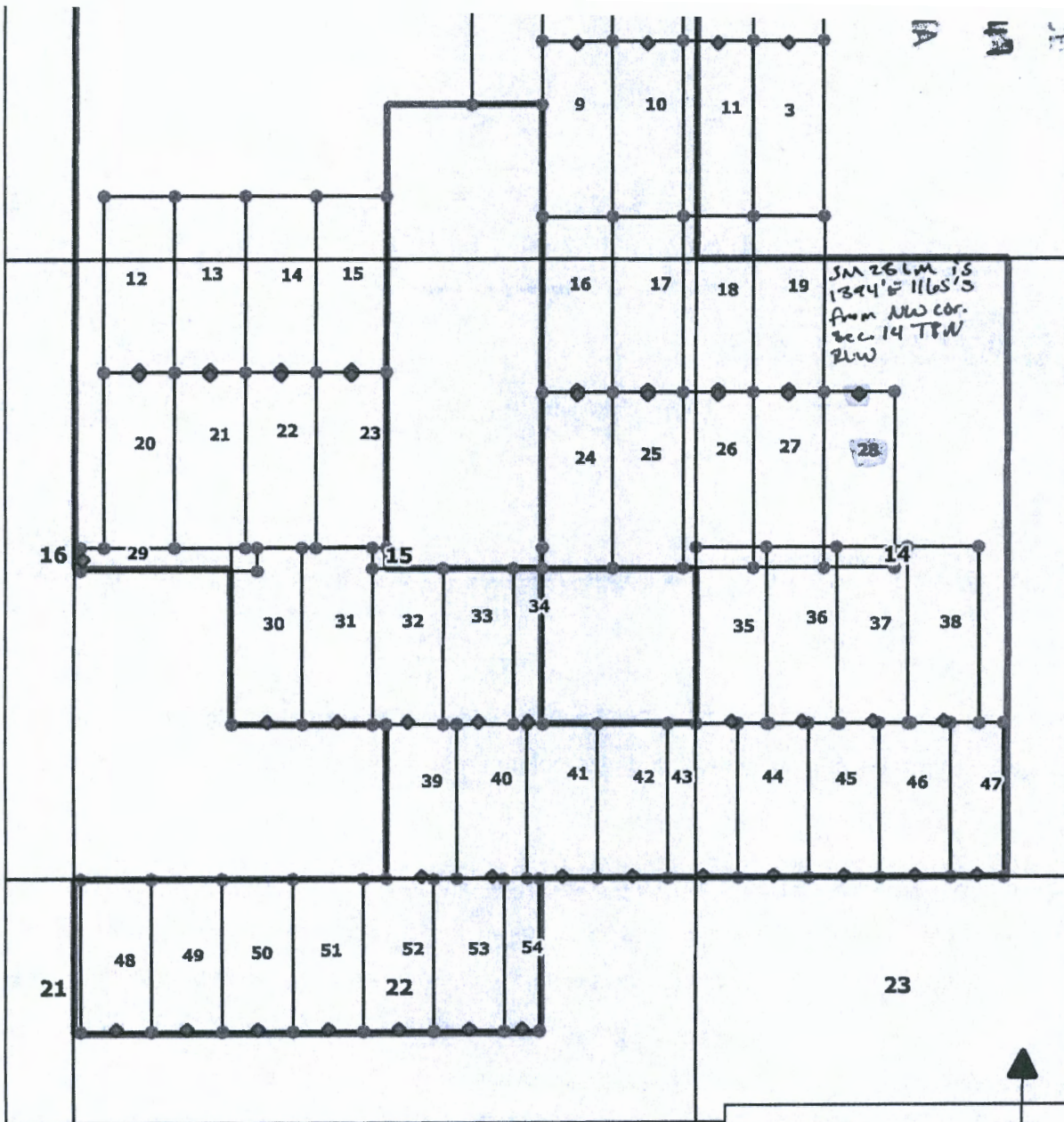
- NOITL REFERENCE:
- AZA 37851 (204-02-049)
  - AZA 37854 (204-02-051A)
  - AZA 37855 (204-02-051C)
  - AZA 37884 (204-02-062D)
  - AZA 37823 (204-02-087E)
  - AZA 37871 (204-02-108)
  - AZA 37870 (204-02-112A)

Signature(s) [Signature] State of Utah  
County of Salt Lake

This instrument was signed and sworn to before me on 1/28/20 by Crystal Burgess  
(Name of signor)



[Signature]  
(Notary Signature)  
[Affix seal/stamp to the left or below]



AHC459433

Locator:  
Walker McLeod Development LLC  
1042 E Fort Union Blvd #124  
Midvale, UT 84047


**SM 01-54**  
**Lode Claims**  
**Yavapia County, Arizona**  
**T8N R1W**

Location Dates:  
SM 01-11, 16-19, 24-28 Dec. 18th, 2019  
SM 12-15, 20-23, 29-38, 43-47 Dec.  
17th, 2019

750 0 750 1500 ft

**LEGEND**

- 1 CLAIM NAME
- ◆ LOCATION MONUMENT
- CLAIM BOUNDARIES
- NOITL Exploration Area
- DISSECTION






When Recorded Return to:  
Walker McLeod Development LLC  
1042 E Fort Union Blvd #124  
Midvale, UT 84047

**LOCATION NOTICE FOR LODE MINING CLAIM**

NOTICE IS HEREBY GIVEN that the SM 29 lode  
mining claim has been located by: Walker McLeod Development LLC  
whose current mailing address is  
1042 E FORT UNION BLVD #124 MIDVALE, UTAH 84047



The general course of this claim is WEST-EAST and it is situated in YAVAPAI County,  
Arizona. This claim is 1500 feet in length and 200 feet in width.

6.88 Total Claim Acreage. This claim runs from the location monument on which this location notice  
is posted on the centerline of the claim approximately 20 feet in a WEST direction to the WEST  
end line and 1480 feet in a EAST direction to the EAST end line. This claim is marked by six  
monuments, one at each corner and one at the center of each end line of the claim.

The location monument on which this notice is posted is situated within Section 15, Township 8N  
, Range 1W, Gila Salt River Base and Meridian, Arizona and this claim encompasses portions of the  
following quarter section(s), section(s), Township(s) and Range(s) NW1/4 & SW1/4 Sec. 15 T8N R1W Gila  
Salt River Base and Meridian, Arizona.

The locality of this claim with reference to some natural object or permanent monument and additional information  
(if any) concerning its locality are as follows: location monument is:  
80' E 2,572' S from NW COR. Sec. 15 T 8N R 1W PM Gila and Salt River 1865


DATED AND POSTED on the ground this 17 day of December, 2019  
LOCATOR(s)

Print Name(s) CRYSTAL BURGESS

- NOITL REFERENCE:
- AZA 37805 (204-02-012L)
  - AZA 37879 (204-02-067E)
  - AZA 37802 (204-02-080)

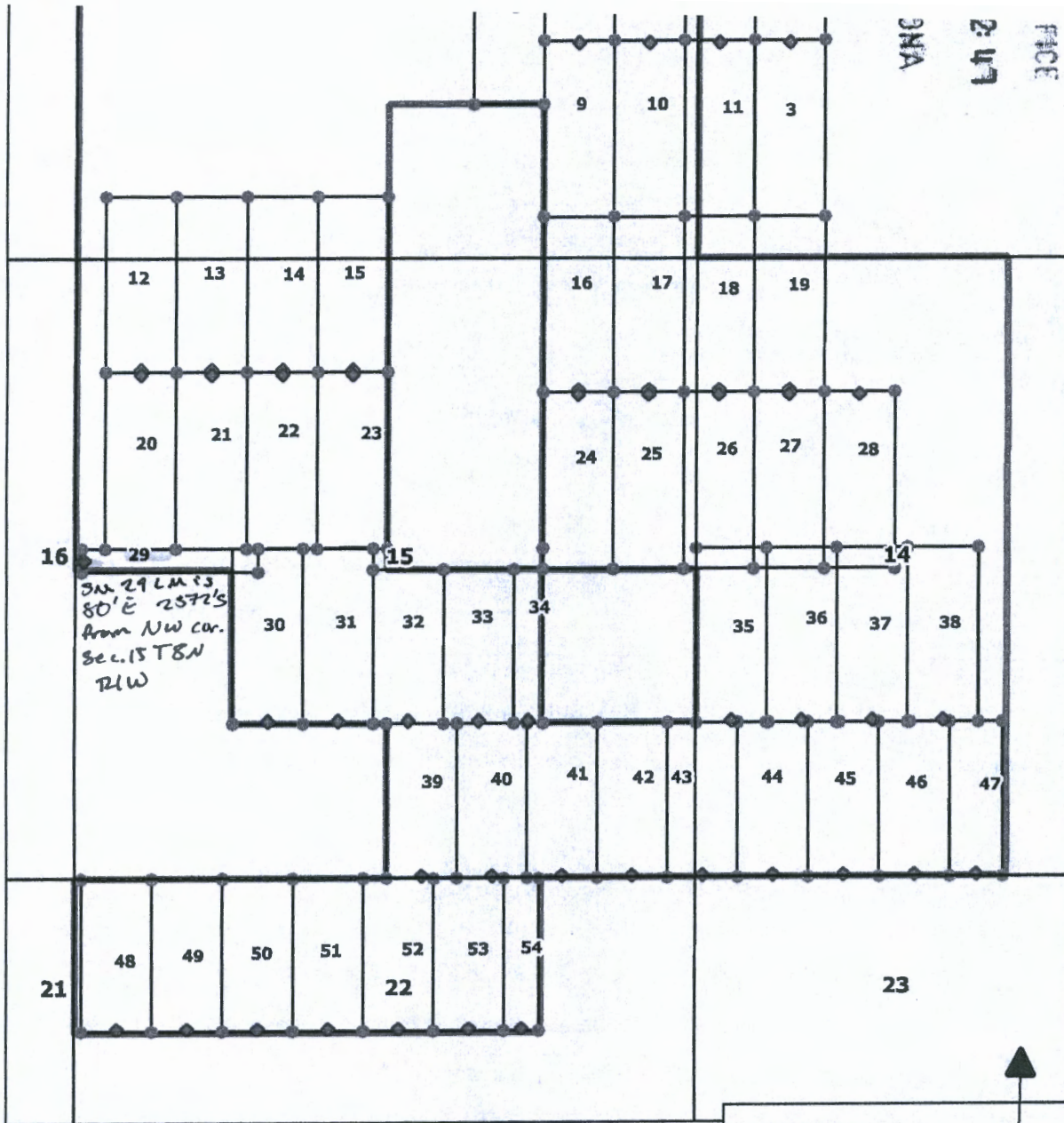
Signature(s) [Signature] State of Utah  
County of Salt Lake

This instrument was signed and sworn to before me  
on 1/28/20 by Crystal Burgess  
(Name of signer)



[Signature]  
(Notary Signature)  
(Affix seal/stamp to the left or below)

AMC459434



FACE  
247

ANCL59434

Locator:  
Walker McLeod Development LLC  
1042 E Fort Union Blvd #124  
Midvale, UT 84047

**SM 01-54**  
**Lode Claims**  
**Yavapia County, Arizona**  
**T8N R1W**

Location Dates:  
SM 01-11, 16-19, 24-28 Dec. 18th, 2019  
SM 12-15, 20-23, 29-38, 43-47 Dec.  
17th, 2019


750 0 750 1500 ft

**LEGEND**

- 1 CLAIM NAME
- ◆ LOCATION MONUMENT
- CLAIM BOUNDARIES
- NOITL Exploration Area
- SECTION



When Recorded Return to:  
Walker McLeod Development LLC  
1042 E Fort Union Blvd #124  
Midvale, UT 84047



**LOCATION NOTICE FOR LODE MINING CLAIM**

NOTICE IS HEREBY GIVEN that the SM 30 lode mining claim has been located by: Walker McLeod Development LLC whose current mailing address is 1042 E FORT UNION BLVD #124 MIDVALE, UTAH 84047

The general course of this claim is NORTH- SOUTH and it is situated in YAVAPAI County, Arizona. This claim is 1500 feet in length and 600 feet in width.

20.66 Total Claim Acreage. This claim runs from the location monument on which this location notice is posted on the centerline of the claim approximately 20 feet in a SOUTH direction to the SOUTH end line and 1480 feet in a NORTH direction to the NORTH end line. This claim is marked by six monuments, one at each corner and one at the center of each end line of the claim.

The location monument on which this notice is posted is situated within Section 15, Township 8N, Range 1W, Gila Salt River Base and Meridian, Arizona and this claim encompasses portions of the following quarter section(s), section(s), Township(s) and Range(s) NW1/4 & SW1/4 Sec. 15 T8N R1W Gila Salt River Base and Meridian, Arizona.

The locality of this claim with reference to some natural object or permanent monument and additional information (if any) concerning its locality are as follows: location monument is:

1,642' E 1,333' N from SW COR. Sec. 15 T 8N R 1W PM Gila and Salt River 1865

DATED AND POSTED on the ground this 17 day of December, 2019  
LOCATOR(s)


Print Name(s) CRYSTAL BURGESS

Signature(s)

State of Utah  
County of Salt Lake

This instrument was signed and sworn to before me on 1/28/20 by Crystal Burgess  
(Name of signer)

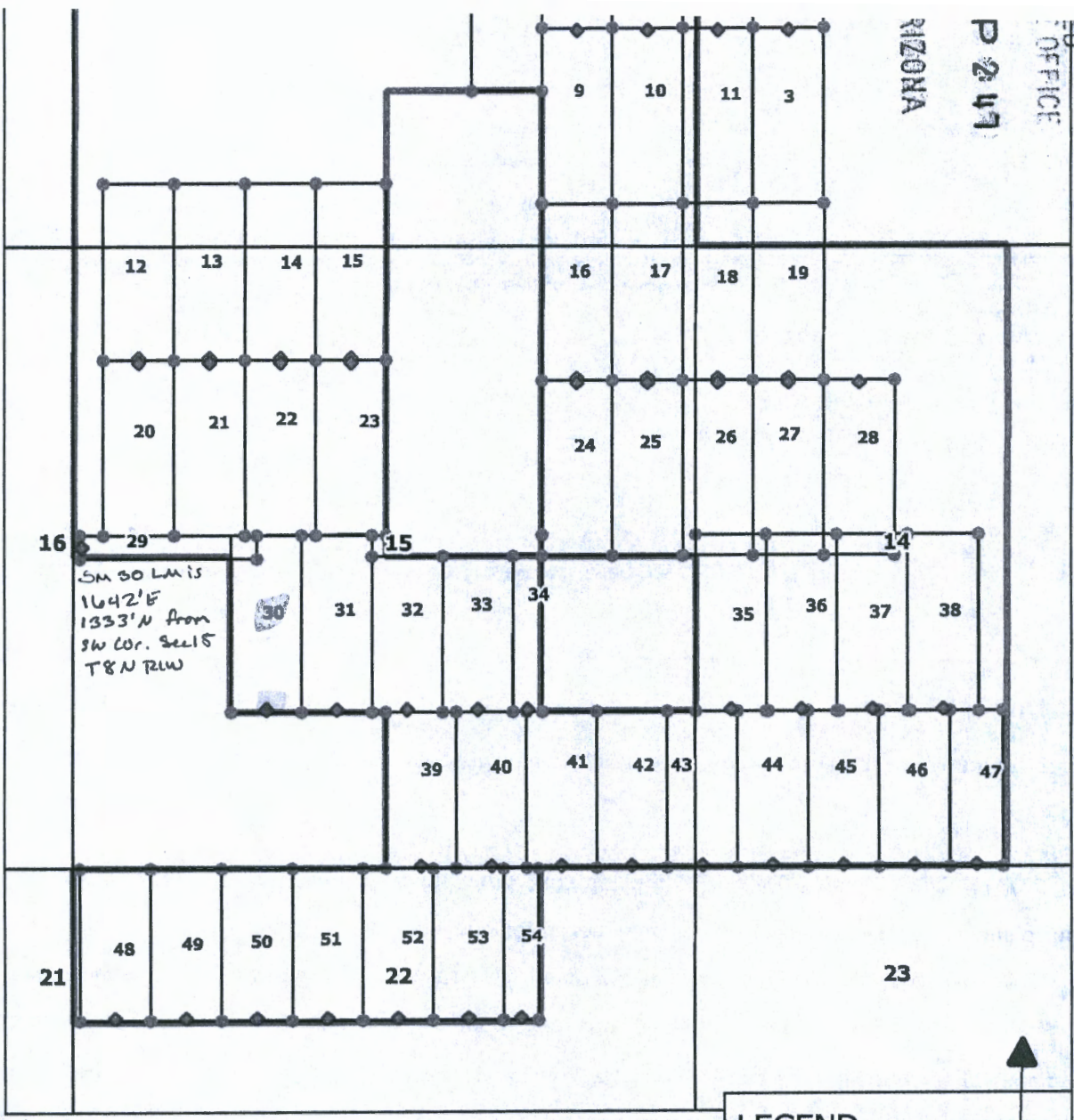
- NOITL REFERENCE:
- AZA 37805 (204-02-012L)
  - AZA 37806 (204-02-012K)
  - AZA 37819 (204-02-068C)
  - AZA 37820 (204-02-068D)



(Notary Signature)  
[Affix seal stamp to the left or below]

AMC459435

AMC 459435



Locator:  
Walker McLeod Development LLC  
1042 E Fort Union Blvd #124  
Midvale, UT 84047

**SM 01-54**  
**Lode Claims**  
**Yavapia County, Arizona**  
**T8N R1W**

Location Dates:  
SM 01-11, 16-19, 24-28 Dec. 18th, 2019  
SM 12-15, 20-23, 29-38, 43-47 Dec.  
17th, 2019  
SM 39-42, 48-54 Dec. 16th, 2019


750 0 750 1500 ft

**LEGEND**

- 1 CLAIM NAME
- ◆ LOCATION MONUMENT
- CLAIM BOUNDARIES
- NOITL Exploration Area
- PLSS SECTION



When Recorded Return to:  
Walker McLeod Development LLC  
1042 E Fort Union Blvd #124  
Midvale, UT 84047



**LOCATION NOTICE FOR LODE MINING CLAIM**

NOTICE IS HEREBY GIVEN that the SM 31 lode mining claim has been located by: Walker McLeod Development LLC whose current mailing address is 1042 E FORT UNION BLVD #124 MIDVALE, UTAH 84047

The general course of this claim is NORTH- SOUTH and it is situated in YAVAPAI County, Arizona. This claim is 1500 feet in length and 600 feet in width.

20.66 Total Claim Acreage. This claim runs from the location monument on which this location notice is posted on the centerline of the claim approximately 20 feet in a SOUTH direction to the SOUTH end line and 1480 feet in a NORTH direction to the NORTH end line. This claim is marked by six monuments, one at each corner and one at the center of each end line of the claim.

The location monument on which this notice is posted is situated within Section 15, Township 8N, Range 1W, Gila Salt River Base and Meridian, Arizona and this claim encompasses portions of the following quarter section(s), section(s), Township(s) and Range(s) NW1/4 & SW1/4 Sec. 15 T8N R1W Gila Salt River Base and Meridian, Arizona.

The locality of this claim with reference to some natural object or permanent monument and additional information (if any) concerning its locality are as follows: location monument is: 2,242' E 1,333' N from SW COR. Sec. 15 T 8N R 1W PM Gila and Salt River 1865

DATED AND POSTED on the ground this 17 day of December, 2019  
LOCATOR(s)


Print Name(s) CRYSTAL BURGESS

Signature(s) [Signature]

State of Utah  
County of Salt Lake

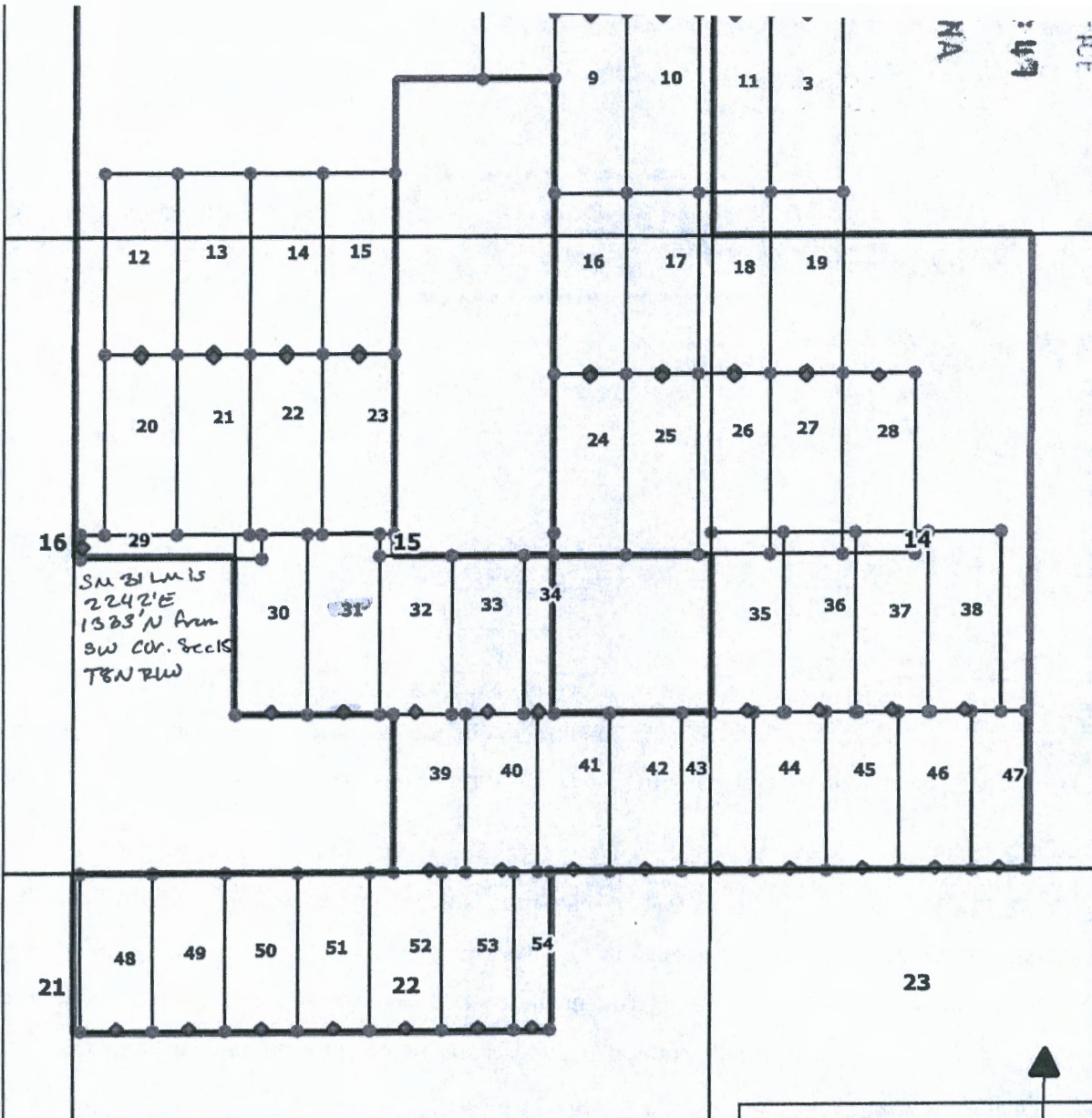
This instrument was signed and sworn to before me on 1/28/20 by Crystal Burgess  
(Name of signer)

- NOITL REFERENCE:
- AZA 37805 (204-02-012L)
  - AZA 37806 (204-02-012K)
  - AZA 37811 (204-02-053)
  - AZA 37812 (204-02-054)
  - AZA 37817 (204-02-068A)
  - AZA 37818 (204-02-068B)
  - AZA 37819 (204-02-068C)
  - AZA 37820 (204-02-068D)



[Signature]  
(Notary Signature)  
(Affix seal stamp to the left or below)

AMC459436




AMC459436

Locator:  
Walker McLeod Development LLC  
1042 E Fort Union Blvd #124  
Midvale, UT 84047

**SM 01-54**  
**Lode Claims**  
**Yavapia County, Arizona**  
**T8N R1W**

Location Dates:  
SM 01-11, 16-19, 24-28 Dec. 18th, 2019  
SM 12-15, 20-23, 29-38, 43-47 Dec.  
17th, 2019  
SM 39-42, 48-54 Dec. 16th, 2019



**LEGEND**

- 1 CLAIM NAME
- ◆ LOCATION MONUMENT
- CLAIM BOUNDARIES
- NOITL Exploration Area
- PLSS SECTION





When Recorded Return to:  
Walker McLeod Development LLC  
1042 E Fort Union Blvd #124  
Midvale, UT 84047



RECEIVED  
BLM AZ STATE OFFICE  
2020 FEB 19 P 2:47  
PHOENIX, ARIZONA  
BLM  
Date  
Stamp

**LOCATION NOTICE FOR LODE MINING CLAIM**

NOTICE IS HEREBY GIVEN that the SM 32 lode  
mining claim has been located by: Walker McLeod Development LLC  
whose current mailing address is  
1042 E FORT UNION BLVD #124 MIDVALE, UTAH 84047

The general course of this claim is NORTH- SOUTH and it is situated in YAVAPAI County,  
Arizona. This claim is 1320 feet in length and 600 feet in width.

18.18 Total Claim Acreage. This claim runs from the location monument on which this location notice  
is posted on the centerline of the claim approximately 20 feet in a SOUTH direction to the SOUTH  
end line and 1300 feet in a NORTH direction to the NORTH end line. This claim is marked by six  
monuments, one at each corner and one at the center of each end line of the claim.

The location monument on which this notice is posted is situated within Section 15, Township 8N  
, Range 1W, Gila Salt River Base and Meridian, Arizona and this claim encompasses portions of the  
following quarter section(s), section(s), Township(s) and Range(s) NW1/4, SW1/4, NE1/4 & SE1/4 Sec. 15  
T8N R1W Gila Salt River Base and Meridian, Arizona.

The locality of this claim with reference to some natural object or permanent monument and additional information  
(if any) concerning its locality are as follows: location monument is:  
2,450' W 1,333' N from SE COR. Sec. 15 T 8N R 1W PM Gila and Salt River 1865

DATED AND POSTED on the ground this 17 day of December, 2019  
LOCATOR(s)

Print Name(s) CRYSTAL BURGESS

Signature(s)

State of Utah  
County of Salt Lake

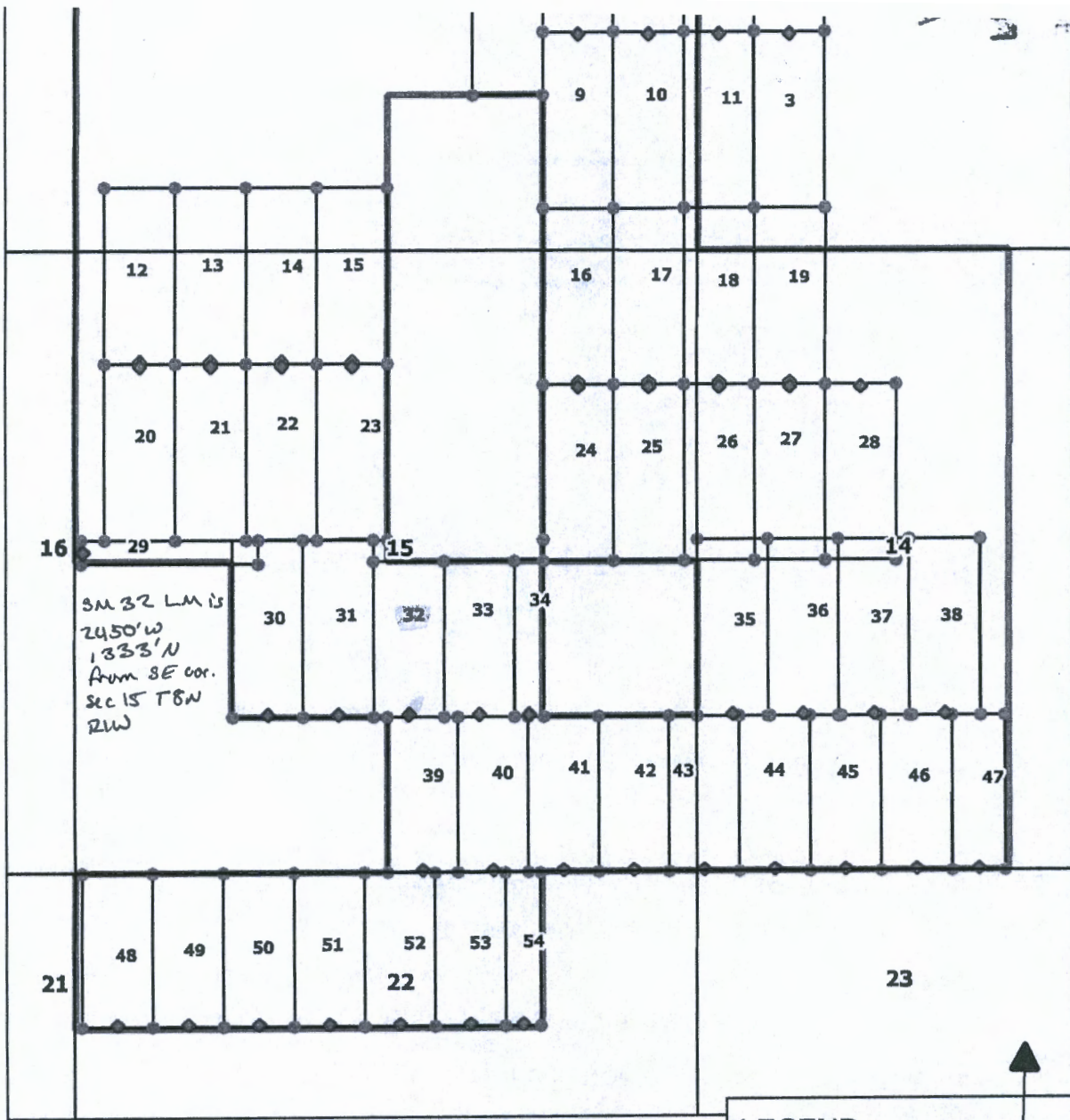
This instrument was signed and sworn to before me  
on 1/28/20 by Crystal Burgess  
(Name of signer)

- NOITL REFERENCE:
- AZA 37806 (204-02-012K)
  - AZA 37811 (204-02-053)
  - AZA 37812 (204-02-054)
  - AZA 37817 (204-02-068A)
  - AZA 37818 (204-02-068B)

AMANDA HAYWARD  
Notary Public - State of Utah  
Comm. No. 696671  
My Commission Expires on  
Sep 12, 2021

(Notary Signature)  
(Affix seal stamp to the left or below)

AMC459437



ANCL59437

Locator:  
Walker McLeod Development LLC  
1042 E Fort Union Blvd #124  
Midvale, UT 84047

**SM 01-54  
Lode Claims  
Yavapia County, Arizona  
T8N R1W**

Location Dates:  
SM 01-11, 16-19, 24-28 Dec. 18th, 2019  
SM 12-15, 20-23, 29-38, 43-47 Dec.  
17th, 2019

750 0 750 1500 ft

**LEGEND**


- 1 CLAIM NAME
- ◆ LOCATION MONUMENT
- CLAIM BOUNDARIES
- NOITL Exploration Area
- DISC SECTION



When Recorded Return to:  
Walker McLeod Development LLC  
1042 E Fort Union Blvd #124  
Midvale, UT 84047



**LOCATION NOTICE FOR LODE MINING CLAIM**



NOTICE IS HEREBY GIVEN that the SM 33 lode mining claim has been located by: Walker McLeod Development LLC whose current mailing address is 1042 E FORT UNION BLVD #124 MIDVALE, UTAH 84047

The general course of this claim is NORTH- SOUTH and it is situated in YAVAPAI County, Arizona. This claim is 1320 feet in length and 600 feet in width.

18.18 Total Claim Acreage. This claim runs from the location monument on which this location notice is posted on the centerline of the claim approximately 20 feet in a SOUTH direction to the SOUTH end line and 1300 feet in a NORTH direction to the NORTH end line. This claim is marked by six monuments, one at each corner and one at the center of each end line of the claim.

The location monument on which this notice is posted is situated within Section 15, Township 8N, Range 1W, Gila Salt River Base and Meridian, Arizona and this claim encompasses portions of the following quarter section(s), section(s), Township(s) and Range(s) NE1/4 & SE1/4 Sec. 15 T8N R1W Gila Salt River Base and Meridian, Arizona.

The locality of this claim with reference to some natural object or permanent monument and additional information (if any) concerning its locality are as follows: location monument is:  
1,851' W 1,333' N from SE COR. Sec. 15 T 8N R 1W PM Gila and Salt River 1865

DATED AND POSTED on the ground this 17 day of December, 2019  
LOCATOR(s)

Print Name(s) CRYSTAL BURGESS


Signature(s) [Signature]

State of Utah  
County of Salt Lake

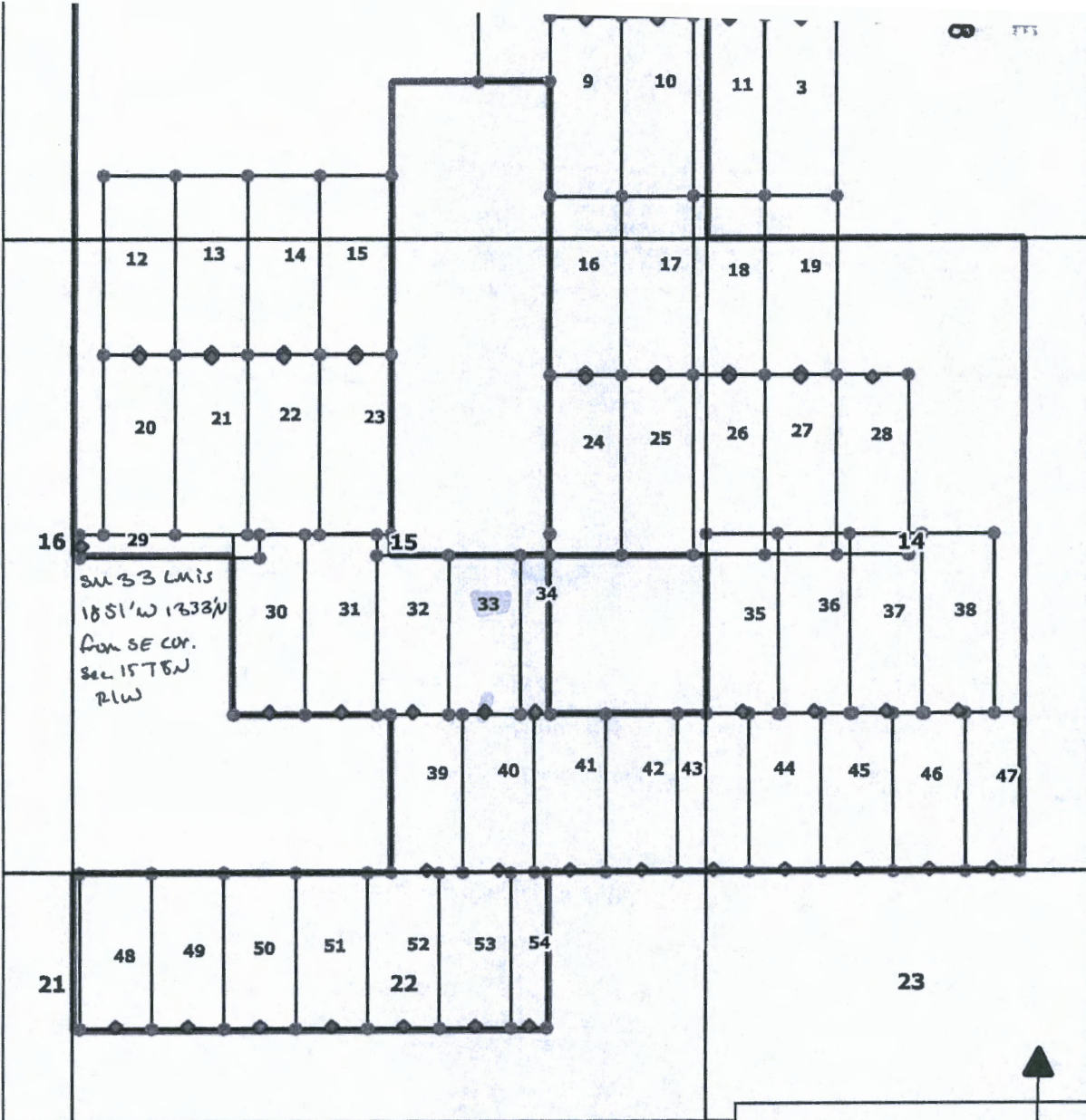
This instrument was signed and sworn to before me on 1/28/20 by Crystal Burgess  
(Name of signer)

[Signature]  
(Notary Signature)  
[Affix seal/stamp to the left or below]

- NOITL REFERENCE:
- AZA 37811 (204-02-053)
  - AZA 37812 (204-02-054)
  - AZA 37817 (204-02-068A)



AMC459438




AMC459438

Locator:  
Walker McLeod Development LLC  
1042 E Fort Union Blvd #124  
Midvale, UT 84047

**SM 01-54**  
**Lode Claims**  
Yavapia County, Arizona  
T8N R1W

Location Dates:  
SM 01-11, 16-19, 24-28 Dec. 18th, 2019  
SM 12-15, 20-23, 29-38, 43-47 Dec.  
17th, 2019  
SM 39-42, 48-54 Dec. 16th, 2019



**LEGEND**

- 1 CLAIM NAME
- ◆ LOCATION MONUMENT
- CLAIM BOUNDARIES
- NOITL Exploration Area
- PLSS SECTION

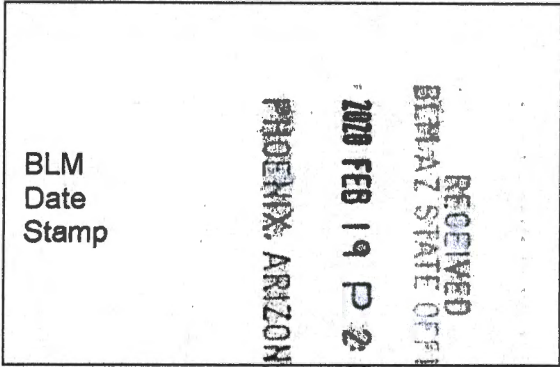


When Recorded Return to:  
Walker McLeod Development LLC  
1042 E Fort Union Blvd #124  
Midvale, UT 84047



**LOCATION NOTICE FOR LODE MINING CLAIM**

NOTICE IS HEREBY GIVEN that the SM 34 lode mining claim has been located by: Walker McLeod Development LLC whose current mailing address is 1042 E FORT UNION BLVD #124 MIDVALE, UTAH 84047



The general course of this claim is NORTH- SOUTH and it is situated in YAVAPAI County, Arizona. This claim is 1320 feet in length and 250 feet in width.

7.57 Total Claim Acreage. This claim runs from the location monument on which this location notice is posted on the centerline of the claim approximately 20 feet in a SOUTH direction to the SOUTH end line and 1300 feet in a NORTH direction to the NORTH end line. This claim is marked by six monuments, one at each corner and one at the center of each end line of the claim.

The location monument on which this notice is posted is situated within Section 15, Township 8N, Range 1W, Gila Salt River Base and Meridian, Arizona and this claim encompasses portions of the following quarter section(s), section(s), Township(s) and Range(s) NE1/4 & SE1/4 Sec. 15 T8N R1W Gila Salt River Base and Meridian, Arizona.

The locality of this claim with reference to some natural object or permanent monument and additional information (if any) concerning its locality are as follows: location monument is:  
1,425' W 1,333' N from SE COR. Sec. 15 T 8N R 1W PM Gila and Salt River 1865

DATED AND POSTED on the ground this 17 day of December, 2019  
LOCATOR(s)


Print Name(s) CRYSTAL BURGESS

Signature(s) [Handwritten Signature]

State of Utah  
County of Salt Lake

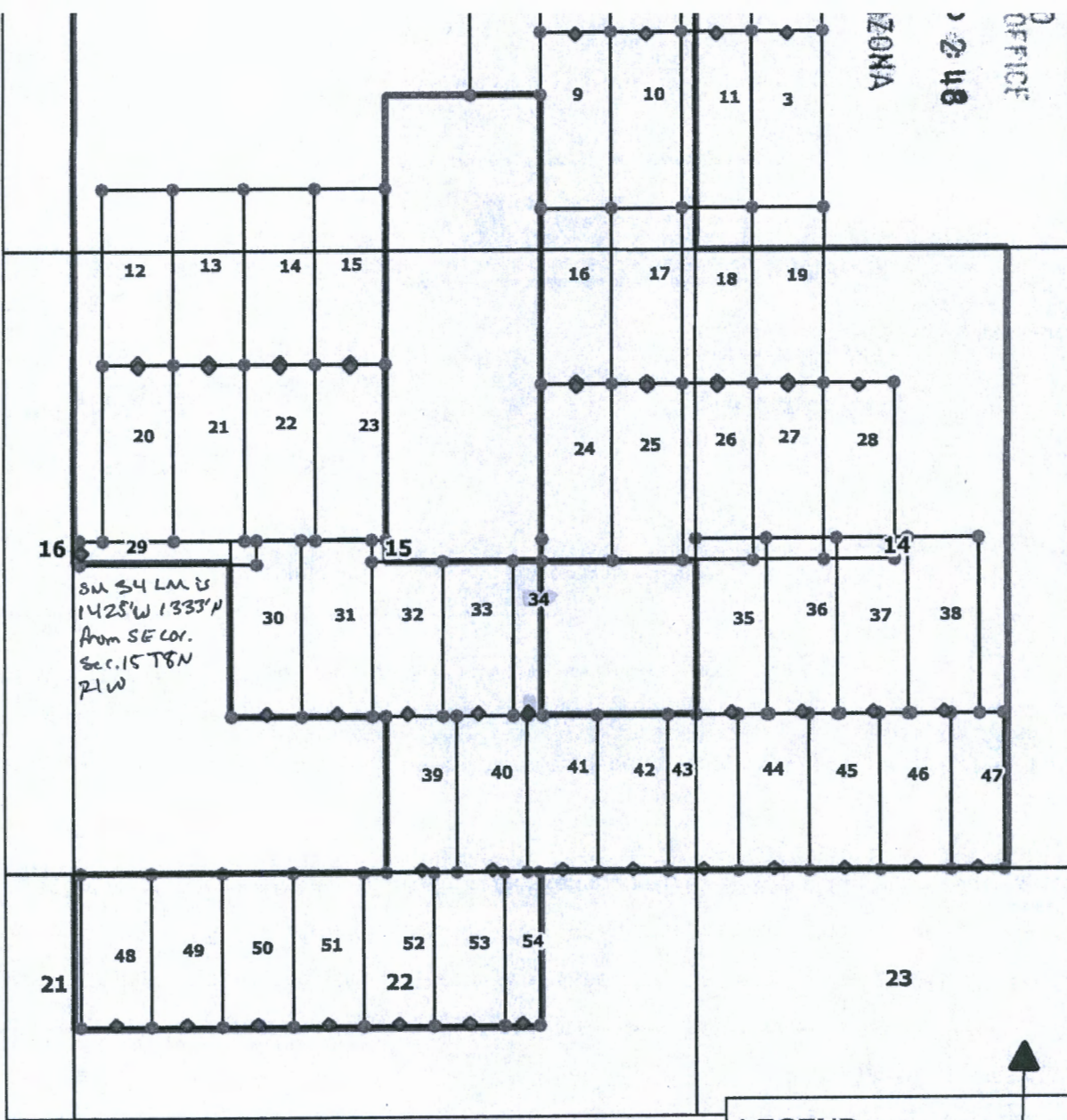
This instrument was signed and sworn to before me on 1/28/20 by Crystal Burgess  
(Name of signer)

- NOITL REFERENCE:
- AZA 37811 (204-02-053)
  - AZA 37812 (204-02-054)
  - AZA 37817 (204-02-068A)



[Handwritten Signature]  
(Notary Signature)  
(Affix seal/stamp to the left of below)

AMC459439



Locator:  
Walker McLeod Development LLC  
1042 E Fort Union Blvd #124  
Midvale, UT 84047

**SM 01-54**  
**Lode Claims**  
**Yavapai County, Arizona**  
**T8N R1W**

Location Dates:  
SM 01-11, 16-19, 24-28 Dec. 18th, 2019  
SM 12-15, 20-23, 29-38, 43-47 Dec.  
17th, 2019  
SM 39-47 48-54 Dec. 16th 2019

750 0 750 1500 ft


**LEGEND**

- 1 CLAIM NAME
- ◆ LOCATION MONUMENT
- CLAIM BOUNDARIES
- NOITL Exploration Area
- DISSECTION



AMC459439

When Recorded Return to:  
Walker McLeod Development LLC  
1042 E Fort Union Blvd #124  
Midvale, UT 84047



**LOCATION NOTICE FOR LODE MINING CLAIM**

NOTICE IS HEREBY GIVEN that the SM 35 lode mining claim has been located by: Walker McLeod Development LLC whose current mailing address is 1042 E FORT UNION BLVD #124 MIDVALE, UTAH 84047

The general course of this claim is NORTH- SOUTH and it is situated in YAVAPAI County, Arizona. This claim is 1500 feet in length and 600 feet in width.

20.66 Total Claim Acreage. This claim runs from the location monument on which this location notice is posted on the centerline of the claim approximately 20 feet in a SOUTH direction to the SOUTH end line and 1480 feet in a NORTH direction to the NORTH end line. This claim is marked by six monuments, one at each corner and one at the center of each end line of the claim.

The location monument on which this notice is posted is situated within Section 14, Township 8N, Range 1W, Gila Salt River Base and Meridian, Arizona and this claim encompasses portions of the following quarter section(s), section(s), Township(s) and Range(s) NW1/4 & SW1/4 Sec. 14 T8N R1W Gila Salt River Base and Meridian, Arizona.

The locality of this claim with reference to some natural object or permanent monument and additional information (if any) concerning its locality are as follows: location monument is:  
4,962' W 3,948' S from NE COR. Sec. 14 T 8N R 1W PM Gila and Salt River 1865

DATED AND POSTED on the ground this 17 day of December, 2019  
LOCATOR(s)

Print Name(s) CRYSTAL BURGESS


Signature(s) [Handwritten Signature]

State of Utah  
County of Salt Lake

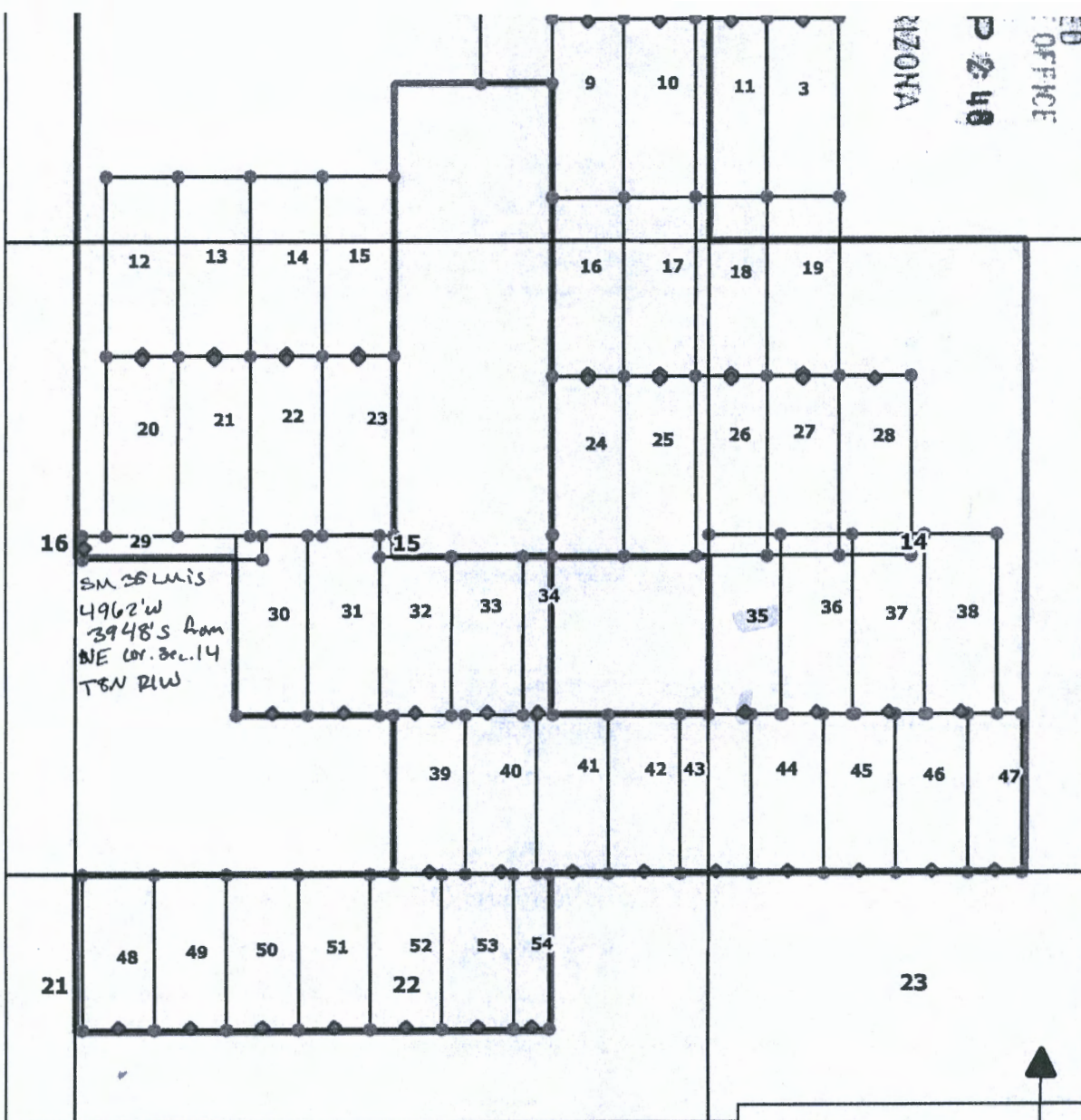
This instrument was signed and sworn to before me on 1/28/20 by Crystal Burgess  
(Name of signer)

[Handwritten Signature]  
(Notary Signature)  
[Affix seal/stamp to the left or below]

- NOITL REFERENCE:
- AZA 37888 (204-02-059)
  - AZA 37876 (204-02-087C)
  - AZA 37823 (204-02-087E)
  - AZA 37875 (204-02-087G)
  - AZA 37874 (204-02-087H)
  - AZA 37822 (204-02-087F)




AMC459440



Locator:  
Walker McLeod Development LLC  
1042 E Fort Union Blvd #124  
Midvale, UT 84047

**SM 01-54**  
**Lode Claims**  
**Yavapai County, Arizona**  
**T8N R1W**

Location Dates:  
SM 01-11, 16-19, 24-28 Dec. 18th, 2019  
SM 12-15, 20-23, 29-38, 43-47 Dec.  
17th, 2019  
SM 39-42, 48-54 Dec. 16th, 2019



**LEGEND**

- 1 CLAIM NAME
- ◆ LOCATION MONUMENT
- CLAIM BOUNDARIES
- NOITL Exploration Area
- PLSS SECTION








When Recorded Return to:  
Walker McLeod Development LLC  
1042 E Fort Union Blvd #124  
Midvale, UT 84047

**LOCATION NOTICE FOR LODE MINING CLAIM**

NOTICE IS HEREBY GIVEN that the SM 36 lode  
mining claim has been located by: Walker McLeod Development LLC  
whose current mailing address is  
1042 E FORT UNION BLVD #124 MIDVALE, UTAH 84047



The general course of this claim is NORTH- SOUTH and it is situated in YAVAPAI County,  
Arizona. This claim is 1500 feet in length and 600 feet in width.

20.66 Total Claim Acreage. This claim runs from the location monument on which this location notice  
is posted on the centerline of the claim approximately 20 feet in a SOUTH direction to the SOUTH  
end line and 1480 feet in a NORTH direction to the NORTH end line. This claim is marked by six  
monuments, one at each corner and one at the center of each end line of the claim.

The location monument on which this notice is posted is situated within Section 14, Township 8N  
, Range 1W, Gila Salt River Base and Meridian, Arizona and this claim encompasses portions of the  
following quarter section(s), section(s), Township(s) and Range(s) NW1/4 & SW1/4 Sec. 14 T8N R1W Gila  
Salt River Base and Meridian, Arizona.

The locality of this claim with reference to some natural object or permanent monument and additional information  
(if any) concerning its locality are as follows: location monument is:  
4,362' W 3,948' S from NE COR. Sec. 14 T 8N R 1W PM Gila and Salt River 1865

AMC459441

DATED AND POSTED on the ground this 17 day of December, 2019  
LOCATOR(s)


Print Name(s) CRYSTAL BURGESS

Signature(s)

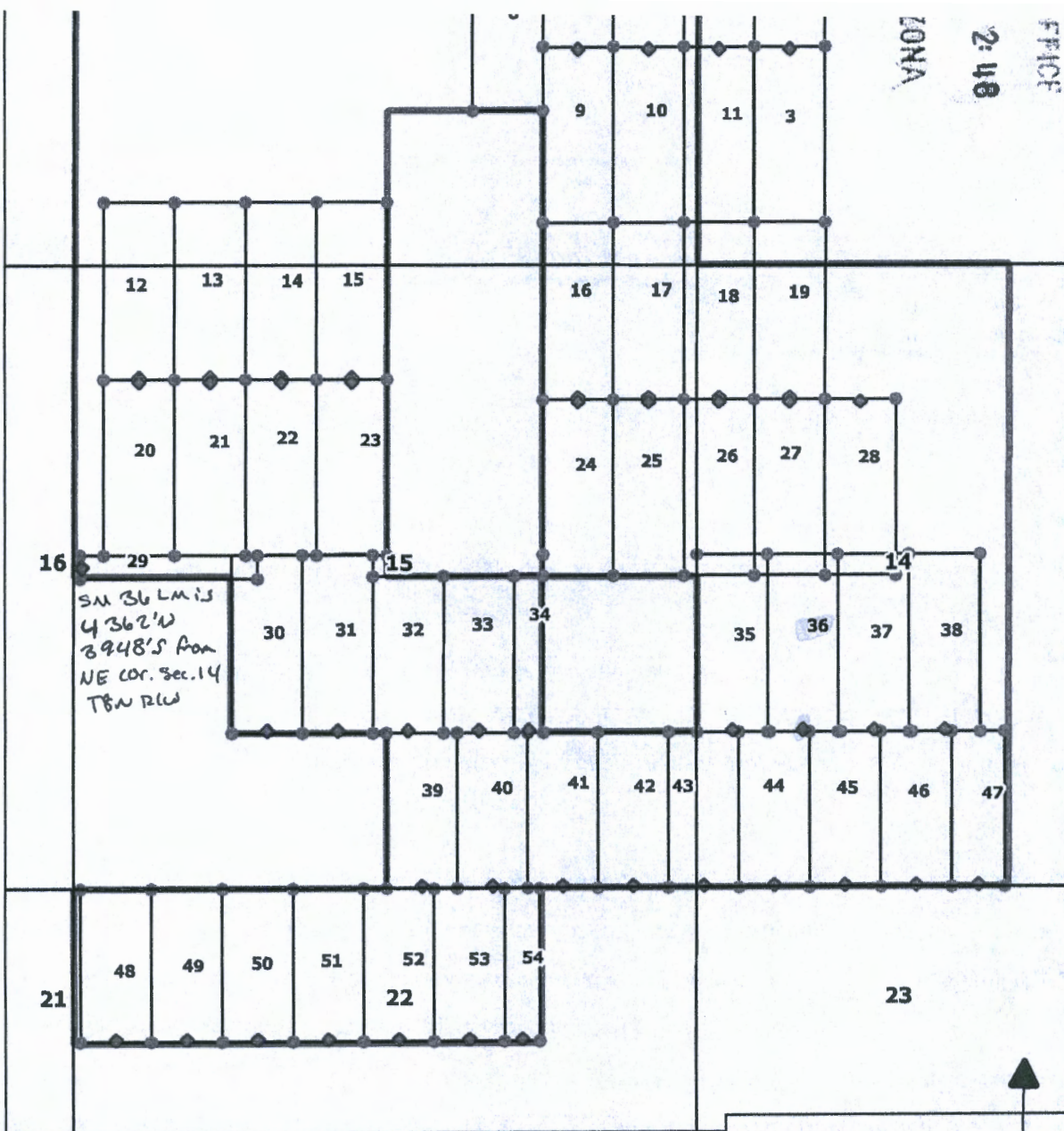
State of Utah  
County of Salt Lake

This instrument was signed and sworn to before me  
on 1/28/20 by Crystal Burgess  
(Name of signer)

- NOITL REFERENCE:
- AZA 37855 (204-02-051C)
  - AZA 37857 (204-02-052)
  - AZA 37888 (204-02-059)
  - AZA 37876 (204-02-087C)
  - AZA 37823 (204-02-087E)
  - AZA 37875 (204-02-087G)



(Notary Signature)  
[Affix seal/stamp to the left or below]



Locator:  
Walker McLeod Development LLC  
1042 E Fort Union Blvd #124  
Midvale, UT 84047

**SM 01-54**  
**Lode Claims**  
Yavapia County, Arizona  
T8N R1W

Location Dates:  
SM 01-11, 16-19, 24-28 Dec. 18th, 2019  
SM 12-15, 20-23, 29-38, 43-47 Dec.  
17th, 2019

750 0 750 1500 ft

**LEGEND**


- 1 CLAIM NAME
- ◆ LOCATION MONUMENT
- CLAIM BOUNDARIES
- NOITL Exploration Area



AMC459441



When Recorded Return to:  
Walker McLeod Development LLC  
1042 E Fort Union Blvd #124  
Midvale, UT 84047



**LOCATION NOTICE FOR LODE MINING CLAIM**

NOTICE IS HEREBY GIVEN that the SM 37 lode mining claim has been located by: Walker McLeod Development LLC whose current mailing address is 1042 E FORT UNION BLVD #124 MIDVALE, UTAH 84047

The general course of this claim is NORTH- SOUTH and it is situated in YAVAPAI County, Arizona. This claim is 1500 feet in length and 600 feet in width.

20.66 Total Claim Acreage. This claim runs from the location monument on which this location notice is posted on the centerline of the claim approximately 20 feet in a SOUTH direction to the SOUTH end line and 1480 feet in a NORTH direction to the NORTH end line. This claim is marked by six monuments, one at each corner and one at the center of each end line of the claim.

The location monument on which this notice is posted is situated within Section 14, Township 8N, Range 1W, Gila Salt River Base and Meridian, Arizona and this claim encompasses portions of the following quarter section(s), section(s), Township(s) and Range(s) NW1/4 & SW1/4 Sec. 14 T8N R1W Gila Salt River Base and Meridian, Arizona.

The locality of this claim with reference to some natural object or permanent monument and additional information (if any) concerning its locality are as follows: location monument is: 3,762' W 3,948' S from NE COR. Sec. 14 T 8N R 1W PM Gila and Salt River 1865

DATED AND POSTED on the ground this 17 day of December, 2019  
LOCATOR(s)

Print Name(s) CRYSTAL BURGESS


Signature(s)

State of Utah  
County of Salt Lake

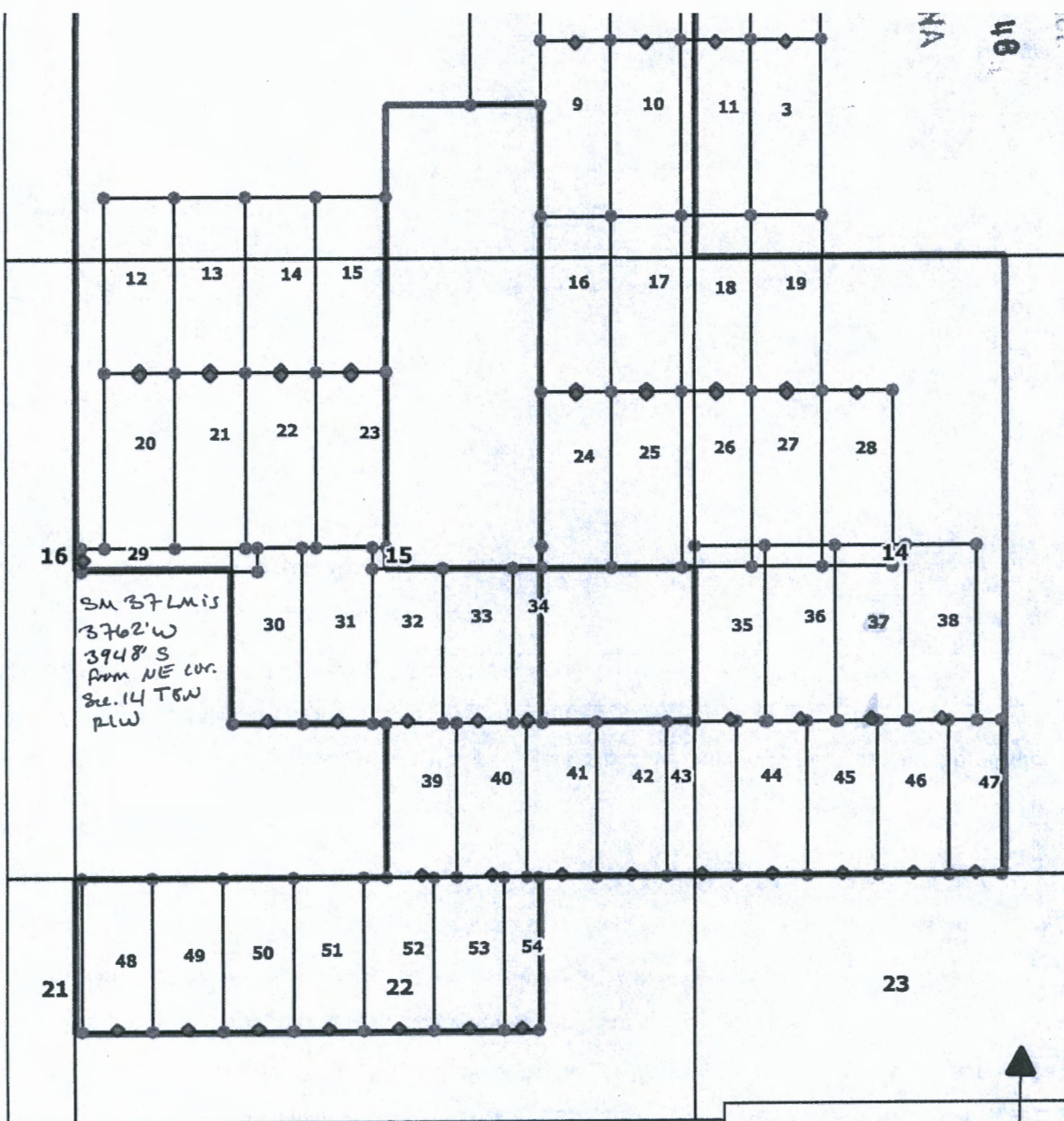
This instrument was signed and sworn to before me on 1/22/20 by Crystal Burgess  
(Name of signer)

(Notary Signature)  
(Affix seal/stamp to the left or below)

- NOITL REFERENCE:
- AZA 37855 (204-02-051C)
  - AZA 37856 (204-02-051D)
  - AZA 37857 (204-02-052)
  - AZA 37876 (204-02-087C)
  - AZA 37823 (204-02-087E)



AMC459442



VN 9h

AMC459442

Locator:  
Walker McLeod Development LLC  
1042 E Fort Union Blvd #124  
Midvale, UT 84047

**SM 01-54**  
**Lode Claims**  
**Yavapia County, Arizona**  
**T8N R1W**

Location Dates:  
SM 01-11, 16-19, 24-28 Dec. 18th, 2019  
SM 12-15, 20-23, 29-38, 43-47 Dec.  
17th, 2019

750 0 750 1500 ft

**LEGEND**


- 1 CLAIM NAME
- ◆ LOCATION MONUMENT
- CLAIM BOUNDARIES
- NOITL Exploration Area



When Recorded Return to:  
Walker McLeod Development LLC  
1042 E Fort Union Blvd #124  
Midvale, UT 84047



**LOCATION NOTICE FOR LODE MINING CLAIM**



NOTICE IS HEREBY GIVEN that the SM 38 lode mining claim has been located by: Walker McLeod Development LLC whose current mailing address is 1042 E FORT UNION BLVD #124 MIDVALE, UTAH 84047

The general course of this claim is NORTH- SOUTH and it is situated in YAVAPAI County, Arizona. This claim is 1500 feet in length and 600 feet in width.

20.66 Total Claim Acreage. This claim runs from the location monument on which this location notice is posted on the centerline of the claim approximately 20 feet in a SOUTH direction to the SOUTH end line and 1480 feet in a NORTH direction to the NORTH end line. This claim is marked by six monuments, one at each corner and one at the center of each end line of the claim.

The location monument on which this notice is posted is situated within Section 14, Township 8N, Range 1W, Gila Salt River Base and Meridian, Arizona and this claim encompasses portions of the following quarter section(s), section(s), Township(s) and Range(s) NW1/4 & SW1/4 Sec. 14 T8N R1W Gila Salt River Base and Meridian, Arizona.

The locality of this claim with reference to some natural object or permanent monument and additional information (if any) concerning its locality are as follows: location monument is: 3,162' W 3,948' S from NE COR. Sec. 14 T 8N R 1W PM Gila and Salt River 1865

DATED AND POSTED on the ground this 17 day of December, 2019  
LOCATOR(s)

Print Name(s) CRYSTAL BURGESS


Signature(s)

State of Utah  
County of Salt Lake

This instrument was signed and sworn to before me on 1/28/20 by Crystal Burgess  
(Name of signer)

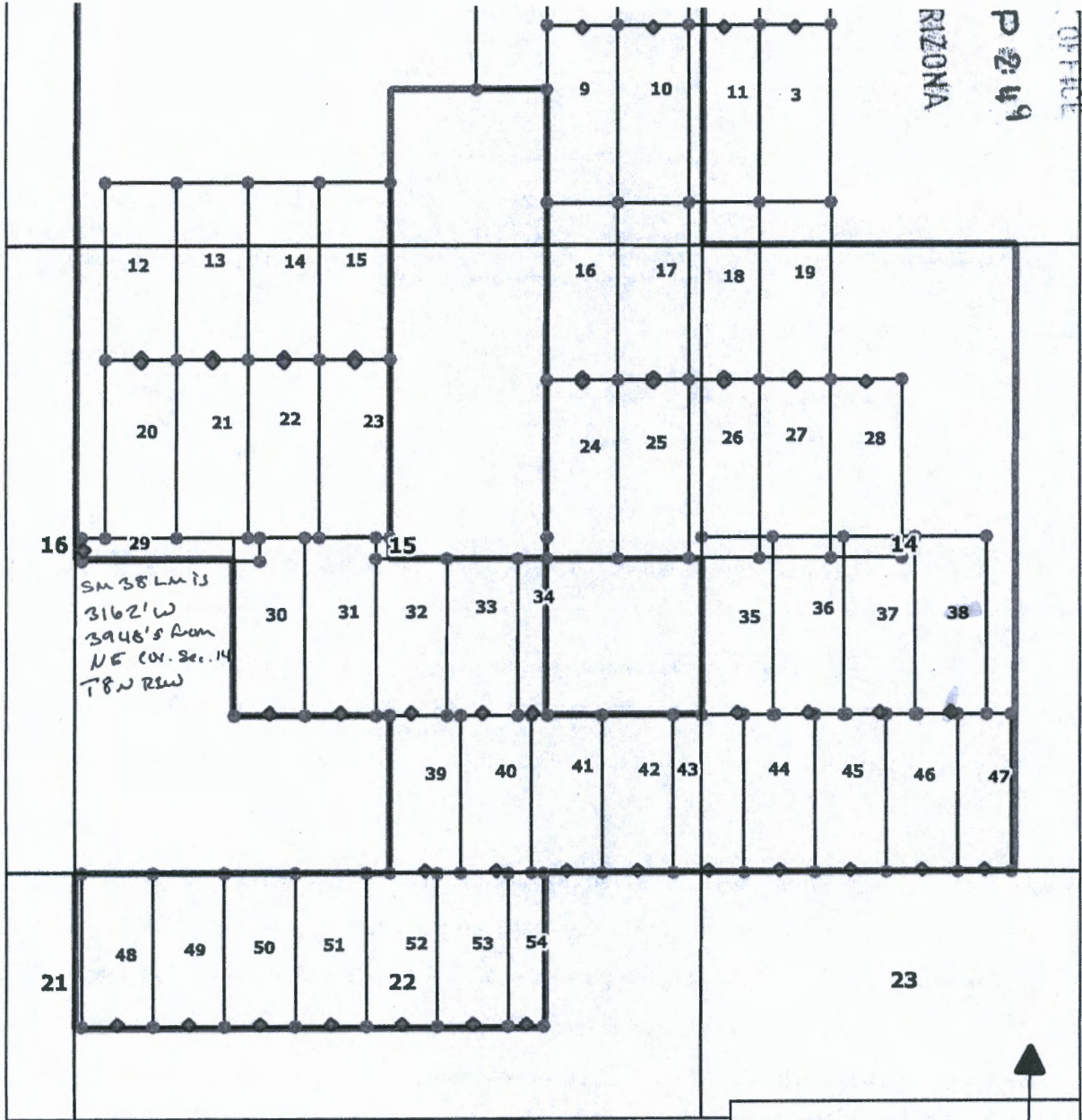
(Notary Signature)  
[Affix seal stamp to the left of below]

- NOITL REFERENCE:
- AZA 37854 (204-02-051A)
  - AZA 37855 (204-02-051C)
  - AZA 37856 (204-02-051D)
  - AZA 37857 (204-02-052)
  - AZA 37825 (204-02-095A)



AMC459443

AMC459443



Locator:  
 Walker McLeod Development LLC  
 1042 E Fort Union Blvd #124  
 Midvale, UT 84047

**SM 01-54**  
**Lode Claims**  
**Yavapia County, Arizona**  
**T8N R1W**

Location Dates:  
 SM 01-11, 16-19, 24-28 Dec. 18th, 2019  
 SM 12-15, 20-23, 29-38, 43-47 Dec.  
 17th, 2019

750 0 750 1500 ft

**LEGEND**

- 1 CLAIM NAME
- ◆ LOCATION MONUMENT
- CLAIM BOUNDARIES
- NOITL Exploration Area
- BLOCK SECTION






When Recorded Return to:  
Walker McLeod Development LLC  
1042 E Fort Union Blvd #124  
Midvale, UT 84047

**LOCATION NOTICE FOR LODE MINING CLAIM**

NOTICE IS HEREBY GIVEN that the SM 39 lode mining claim has been located by: Walker McLeod Development LLC whose current mailing address is 1042 E FORT UNION BLVD #124 MIDVALE, UTAH 84047



The general course of this claim is NORTH- SOUTH and it is situated in YAVAPAI County, Arizona. This claim is 1320 feet in length and 600 feet in width.

18.18 Total Claim Acreage. This claim runs from the location monument on which this location notice is posted on the centerline of the claim approximately 20 feet in a SOUTH direction to the SOUTH end line and 1300 feet in a NORTH direction to the NORTH end line. This claim is marked by six monuments, one at each corner and one at the center of each end line of the claim.

The location monument on which this notice is posted is situated within Section 15, Township 8N, Range 1W, Gila Salt River Base and Meridian, Arizona and this claim encompasses portions of the following quarter section(s), section(s), Township(s) and Range(s) SE1/4 Sec. 15 T8N R1W Gila Salt River Base and Meridian, Arizona.

The locality of this claim with reference to some natural object or permanent monument and additional information (if any) concerning its locality are as follows: location monument is:

2,333' W 11' N from SE COR. Sec. 15 T 8N R 1W PM Gila and Salt River 1865

DATED AND POSTED on the ground this 16 day of December, 2019  
LOCATOR(s)


Print Name(s) CRYSTAL BURGESS

Signature(s) [Signature]

State of Utah  
County of Salt Lake

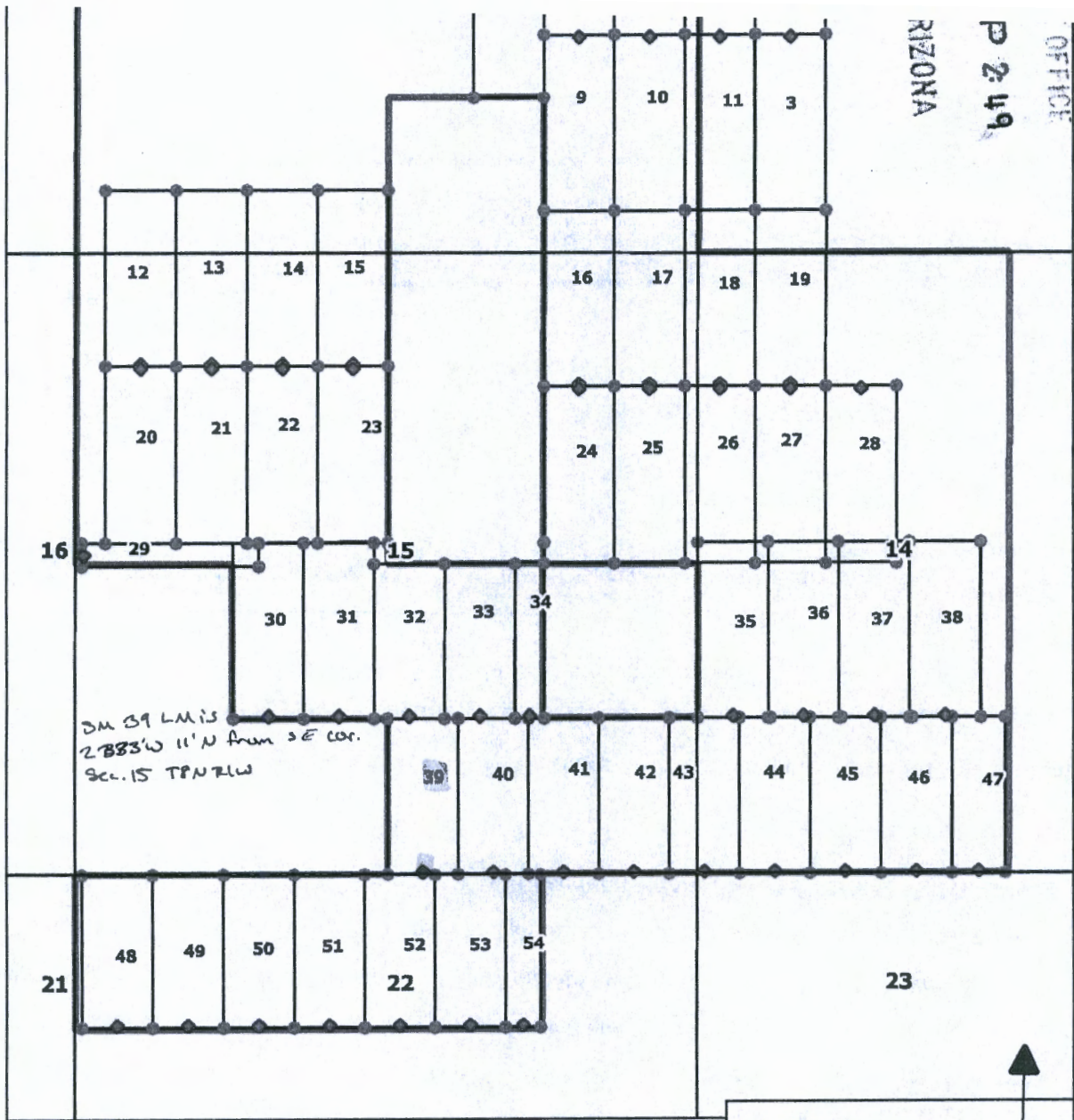
This instrument was signed and sworn to before me on 1/28/20 by Crystal Burgess  
(Name of signer)

NOITL REFERENCE:  
• AZA 37817 (204-02-068A)  
• AZA 37818 (204-02-068B)



[Signature]  
(Notary Signature)  
(Affix seal/stamp to the left or below)

AMC459444



ID OFFICE  
 P 249  
 RIZONA

AMC459444

Locator:  
 Walker McLeod Development LLC  
 1042 E Fort Union Blvd #124  
 Midvale, UT 84047

**SM 01-54**  
**Lode Claims**  
**Yavapia County, Arizona**  
**T8N R1W**

Location Dates:  
 SM 01-11, 16-19, 24-28 Dec. 18th, 2019  
 SM 12-15, 20-23, 29-38, 43-47 Dec.  
 17th, 2019

750 0 750 1500 ft

**LEGEND**

- 1 CLAIM NAME
- ◆ LOCATION MONUMENT
- CLAIM BOUNDARIES
- NOITL Exploration Area
- DISSECTION



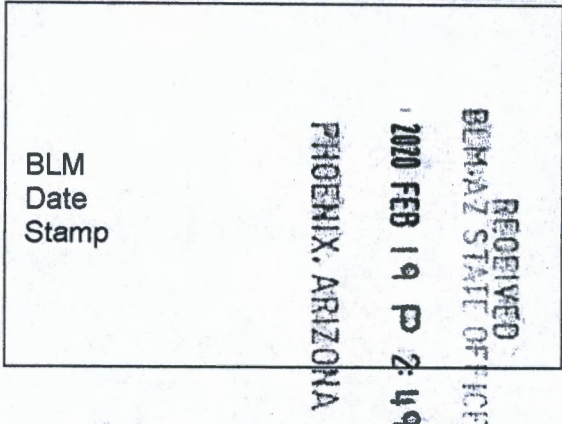


When Recorded Return to:  
Walker McLeod Development LLC  
1042 E Fort Union Blvd #124  
Midvale, UT 84047



**LOCATION NOTICE FOR LODE MINING CLAIM**

NOTICE IS HEREBY GIVEN that the SM 40 lode mining claim has been located by: Walker McLeod Development LLC whose current mailing address is 1042 E FORT UNION BLVD #124 MIDVALE, UTAH 84047



The general course of this claim is NORTH- SOUTH and it is situated in YAVAPAI County, Arizona. This claim is 1320 feet in length and 600 feet in width.

18.18 Total Claim Acreage. This claim runs from the location monument on which this location notice is posted on the centerline of the claim approximately 20 feet in a SOUTH direction to the SOUTH end line and 1300 feet in a NORTH direction to the NORTH end line. This claim is marked by six monuments, one at each corner and one at the center of each end line of the claim.

The location monument on which this notice is posted is situated within Section 15, Township 8N, Range 1W, Gila Salt River Base and Meridian, Arizona and this claim encompasses portions of the following quarter section(s), section(s), Township(s) and Range(s) SE1/4 Sec. 15 T8N R1W Gila Salt River Base and Meridian, Arizona.

The locality of this claim with reference to some natural object or permanent monument and additional information (if any) concerning its locality are as follows: location monument is:

1,733' W 11' N from SE COR. Sec. 15 T 8N R 1W PM Gila and Salt River 1865

DATED AND POSTED on the ground this 16 day of December, 2019  
LOCATOR(s)


Print Name(s) CRYSTAL BURGESS

Signature(s) [Signature]

State of Utah  
County of Salt Lake

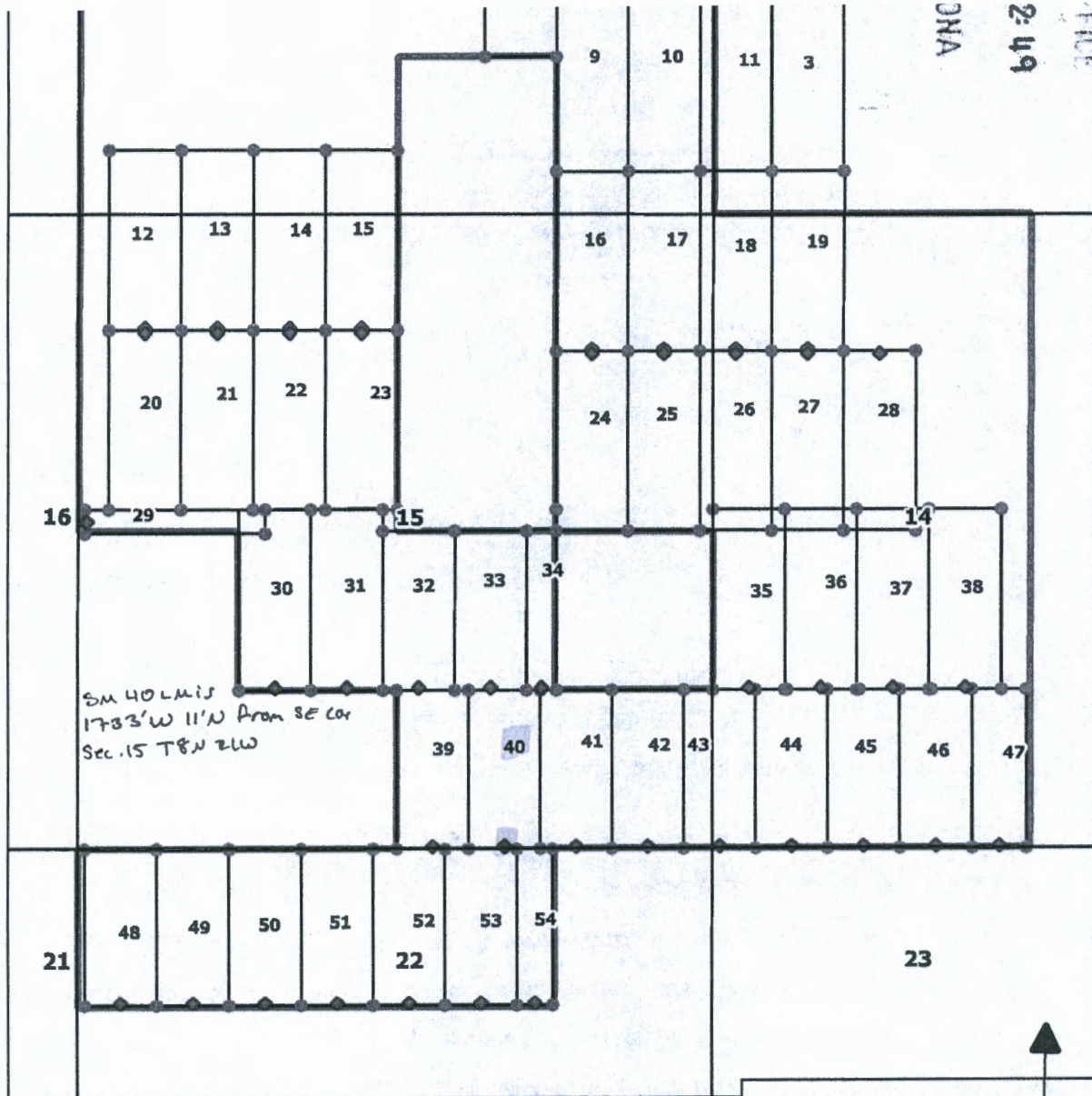
This instrument was signed and sworn to before me on 1/20/20 by Crystal Burgess  
(Name of signer)

NOITL REFERENCE:  
• AZA 37817 (204-02-068A)  
• AZA 37818 (204-02-068B)



[Signature]  
(Notary Signature)  
(Affix seal/stamp to the left or below)


AMC459445



Locator:  
Walker McLeod Development LLC  
1042 E Fort Union Blvd #124  
Midvale, UT 84047

Location Dates:  
SM 01-11, 16-19, 24-28 Dec. 18th, 2019  
SM 12-15, 20-23, 29-38, 43-47 Dec.  
17th, 2019  
SM 39-42, 48-54 Dec. 16th, 2019

**SM 01-54  
Lode Claims  
Yavapia County, Arizona  
T8N R1W**



**LEGEND**


- 1 CLAIM NAME
- ◆ LOCATION MONUMENT
- CLAIM BOUNDARIES
- NOITL Exploration Area
- PLSS SECTION



AMC459445

VNC 2:49

When Recorded Return to:  
Walker McLeod Development LLC  
1042 E Fort Union Blvd #124  
Midvale, UT 84047



**LOCATION NOTICE FOR LODE MINING CLAIM**

NOTICE IS HEREBY GIVEN that the SM 41 lode mining claim has been located by: Walker McLeod Development LLC whose current mailing address is 1042 E FORT UNION BLVD #124 MIDVALE, UTAH 84047

The general course of this claim is NORTH- SOUTH and it is situated in YAVAPAI County, Arizona. This claim is 1320 feet in length and 600 feet in width.

18.18 Total Claim Acreage. This claim runs from the location monument on which this location notice is posted on the centerline of the claim approximately 20 feet in a SOUTH direction to the SOUTH end line and 1300 feet in a NORTH direction to the NORTH end line. This claim is marked by six monuments, one at each corner and one at the center of each end line of the claim.

The location monument on which this notice is posted is situated within Section 15, Township 8N, Range 1W, Gila Salt River Base and Meridian, Arizona and this claim encompasses portions of the following quarter section(s), section(s), Township(s) and Range(s) SE1/4 Sec. 15 T8N R1W Gila Salt River Base and Meridian, Arizona.

The locality of this claim with reference to some natural object or permanent monument and additional information (if any) concerning its locality are as follows: location monument is:  
1,132' W 11' N from SE COR. Sec. 15 T 8N R 1W PM Gila and Salt River 1865

DATED AND POSTED on the ground this 16 day of December, 2019  
LOCATOR(s)

Print Name(s) CRYSTAL BURGESS


Signature(s)

State of Utah  
County of Salt Lake

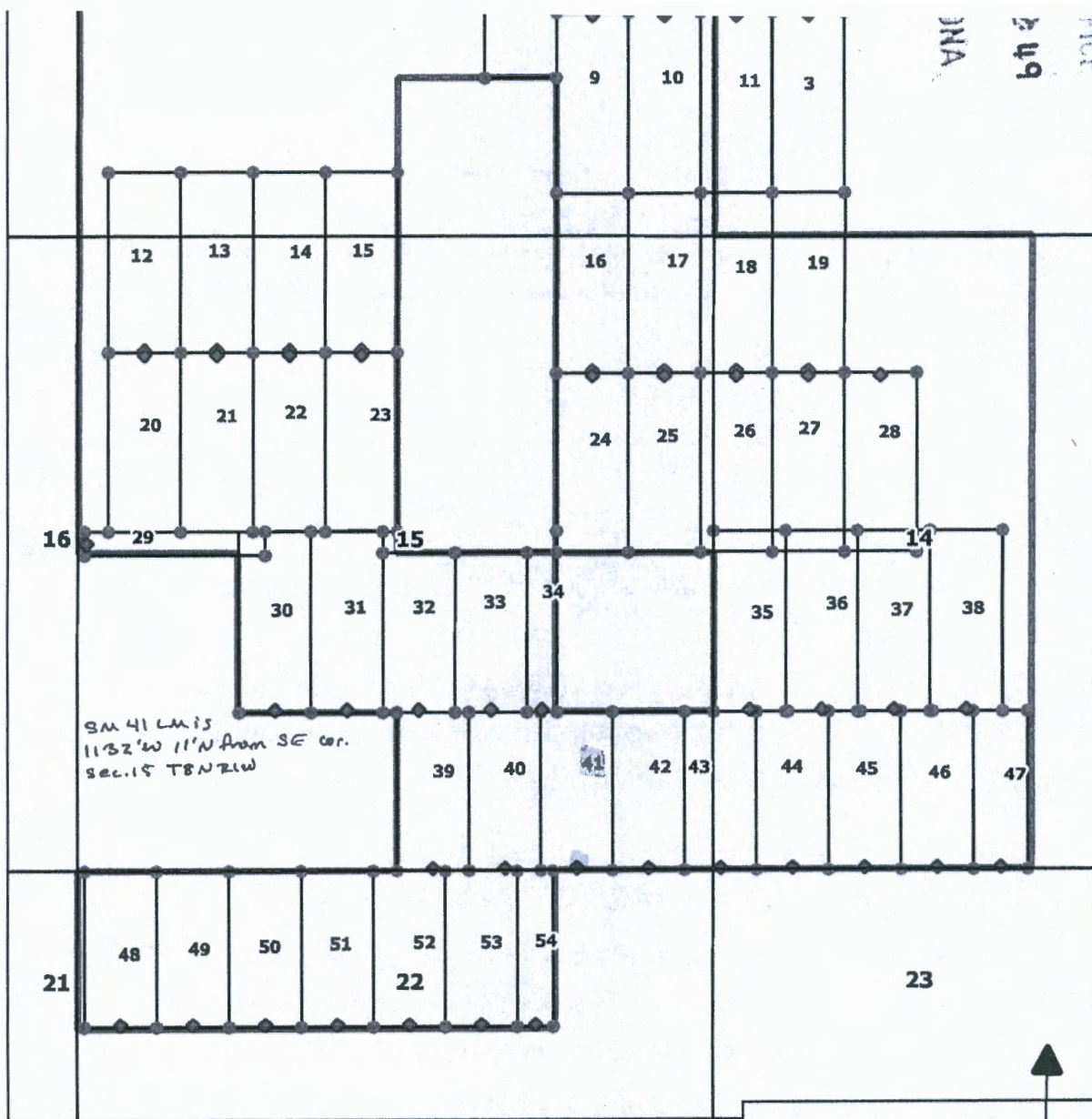
This instrument was signed and sworn to before me on 1/28/20 by Crystal Burgess  
(Name of signer)

(Notary Signature)  
(Affix seal/stamp to the left or below)

- NOITL REFERENCE:
- AZA 37849 (204-02-047)
  - AZA 37888 (204-02-059)
  - AZA 37817 (204-02-068A)
  - AZA 37818 (204-02-068B)



AMC459446



JNA  
b49  
FIG 1


AMC459446

Locator:  
Walker McLeod Development LLC  
1042 E Fort Union Blvd #124  
Midvale, UT 84047

**SM 01-54**  
**Lode Claims**  
**Yavapia County, Arizona**  
**T8N R1W**

Location Dates:  
SM 01-11, 16-19, 24-28 Dec. 18th, 2019  
SM 12-15, 20-23, 29-38, 43-47 Dec.  
17th, 2019  
SM 39-42, 48-54 Dec. 16th, 2019

750 0 750 1500 ft



**LEGEND**

- 1 CLAIM NAME
- ◆ LOCATION MONUMENT
- CLAIM BOUNDARIES
- NOITL Exploration Area
- PLSS SECTION

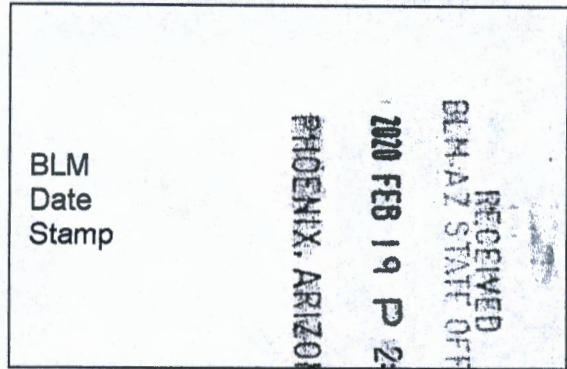


When Recorded Return to:  
Walker McLeod Development LLC  
1042 E Fort Union Blvd #124  
Midvale, UT 84047



**LOCATION NOTICE FOR LODE MINING CLAIM**

NOTICE IS HEREBY GIVEN that the SM 42 lode  
mining claim has been located by: Walker McLeod Development LLC  
whose current mailing address is  
1042 E FORT UNION BLVD #124 MIDVALE, UTAH 84047



The general course of this claim is NORTH- SOUTH and it is situated in YAVAPAI County,  
Arizona. This claim is 1320 feet in length and 600 feet in width.

18.18 Total Claim Acreage. This claim runs from the location monument on which this location notice  
is posted on the centerline of the claim approximately 20 feet in a SOUTH direction to the SOUTH  
end line and 1300 feet in a NORTH direction to the NORTH end line. This claim is marked by six  
monuments, one at each corner and one at the center of each end line of the claim.

The location monument on which this notice is posted is situated within Section 15, Township 8N  
, Range 1W, Gila Salt River Base and Meridian, Arizona and this claim encompasses portions of the  
following quarter section(s), section(s), Township(s) and Range(s) SE1/4 Sec. 15 T8N R1W Gila Salt River  
Base and Meridian, Arizona.

The locality of this claim with reference to some natural object or permanent monument and additional information  
(if any) concerning its locality are as follows: location monument is:

533' W 11' N from SE COR. Sec. 15 T 8N R 1W PM Gila and Salt River 1865

DATED AND POSTED on the ground this 16 day of December, 2019  
LOCATOR(s)


Print Name(s) CRYSTAL BURGESS

Signature(s) [Signature]

State of Utah  
County of Sayhake

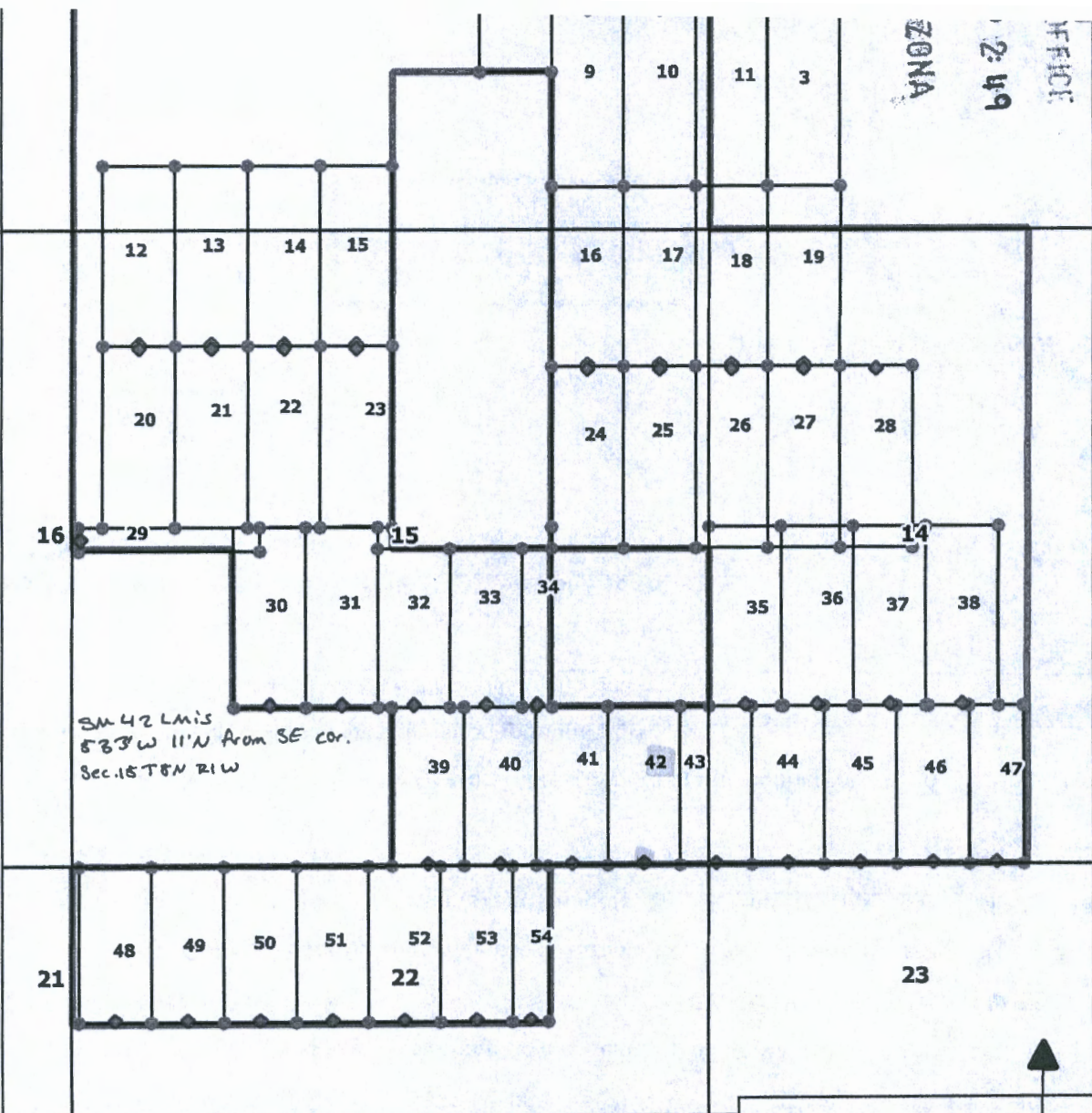
This instrument was signed and sworn to before me  
on 1/28/20 by Crystal Burgess  
(Name of signer)

- NOITL REFERENCE:
- AZA 37849 (204-02-047)
  - AZA 37888 (204-02-059)
  - AZA 37817 (204-02-068A)
  - AZA 37818 (204-02-068B)



[Signature]  
(Notary Signature)  
(Affix seal/stamp to the left or below)

AMC459447



Locator:  
Walker McLeod Development LLC  
1042 E Fort Union Blvd #124  
Midvale, UT 84047

**SM 01-54**  
**Lode Claims**  
**Yavapia County, Arizona**  
**T8N R1W**

Location Dates:  
SM 01-11, 16-19, 24-28 Dec. 18th, 2019  
SM 12-15, 20-23, 29-38, 43-47 Dec.  
17th, 2019  
SM 39-42, 48-54 Dec. 16th, 2019

750 0 750 1500 ft

**LEGEND**

- 1 CLAIM NAME
- ◆ LOCATION MONUMENT
- CLAIM BOUNDARIES
- NOITL Exploration Area
- PLSS SECTION

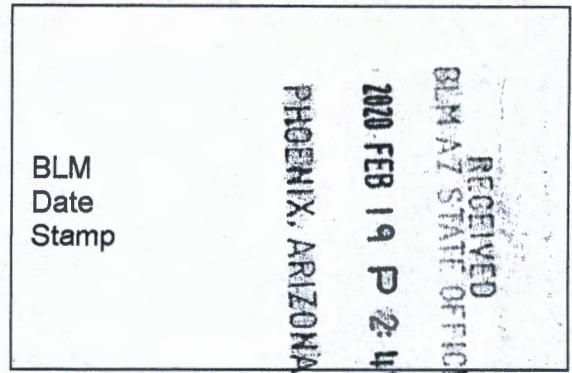




When Recorded Return to:  
Walker McLeod Development LLC  
1042 E Fort Union Blvd #124  
Midvale, UT 84047

**LOCATION NOTICE FOR LODE MINING CLAIM**

NOTICE IS HEREBY GIVEN that the SM 43 lode  
mining claim has been located by: Walker McLeod Development LLC  
whose current mailing address is  
1042 E FORT UNION BLVD #124 MIDVALE, UTAH 84047



The general course of this claim is NORTH- SOUTH and it is situated in YAVAPAI County,  
Arizona. This claim is 1320 feet in length and 600 feet in width.

18.18 Total Claim Acreage. This claim runs from the location monument on which this location notice  
is posted on the centerline of the claim approximately 20 feet in a SOUTH direction to the SOUTH  
end line and 1300 feet in a NORTH direction to the NORTH end line. This claim is marked by six  
monuments, one at each corner and one at the center of each end line of the claim.

The location monument on which this notice is posted is situated within Section 14, Township 8N  
, Range 1W, Gila Salt River Base and Meridian, Arizona and this claim encompasses portions of the  
following quarter section(s), section(s), Township(s) and Range(s) SE1/4 Sec. 15 and SW1/4 Sec. 14 T8N  
R1W Gila Salt River Base and Meridian, Arizona.

The locality of this claim with reference to some natural object or permanent monument and additional information  
(if any) concerning its locality are as follows: location monument is:  
5,203' W 5,268' S from NE COR. Sec. 14 T 8N R 1W PM Gila and Salt River 1865

DATED AND POSTED on the ground this 17 day of December, 2019  
LOCATOR(s)

Print Name(s) CRYSTAL BURGESS

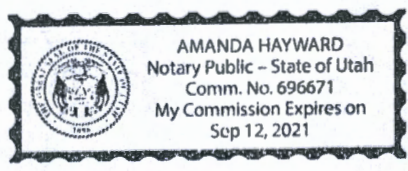
Signature(s) [Handwritten Signature]

State of Utah  
County of Salt Lake

This instrument was signed and sworn to before me  
on 1/28/20 by Crystal Burgess  
(Name of signer)

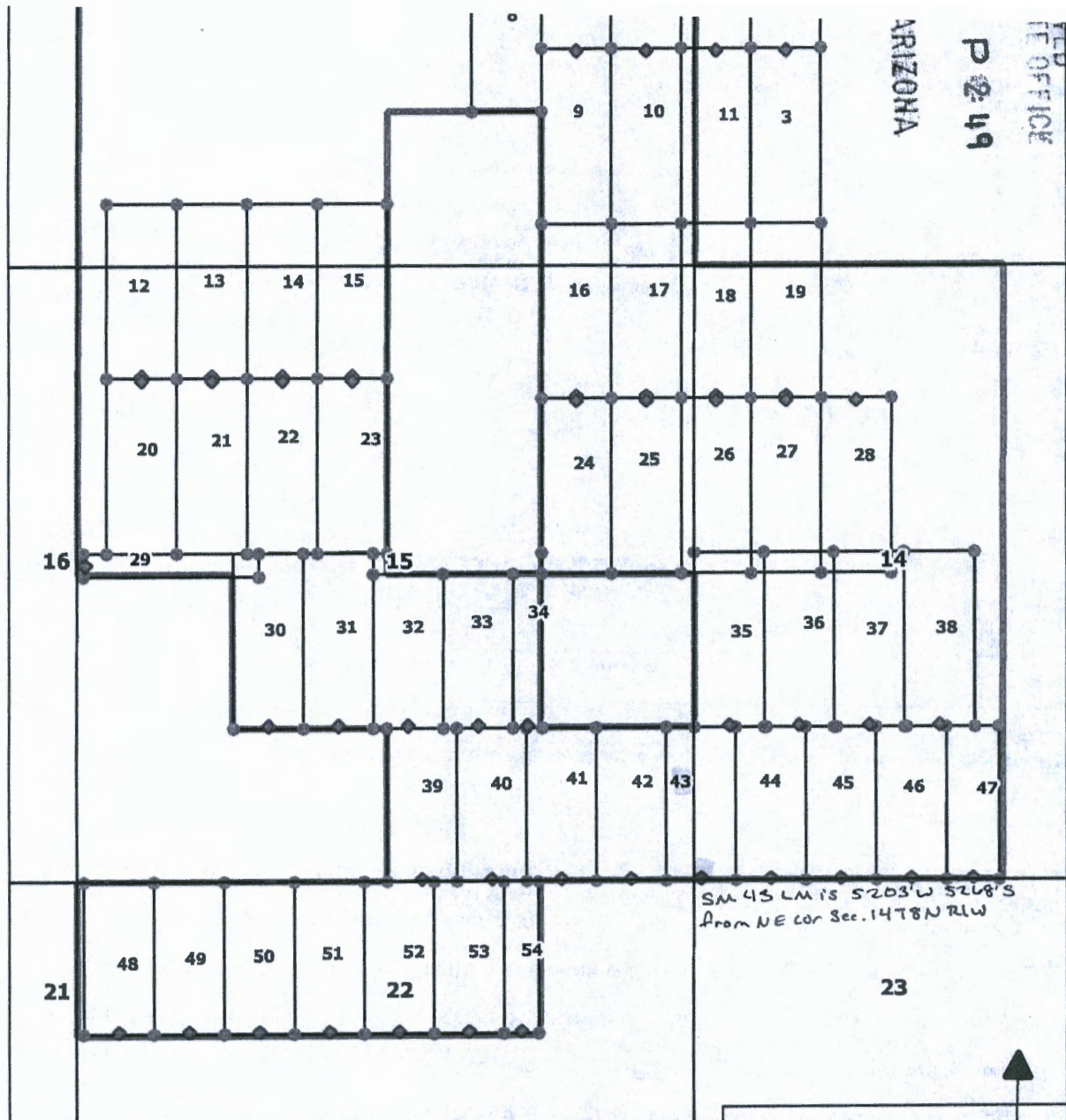
[Handwritten Signature]  
(Notary Signature)  
(Affix seal/stamp to the left or below)

- NOITL REFERENCE:
- AZA 37849 (204-02-047)
  - AZA 37894 (204-02-057)
  - AZA 37888 (204-02-059)
  - AZA 37818 (204-02-068B)



AMC459448

AMC459448



Locator:  
 Walker McLeod Development LLC  
 1042 E Fort Union Blvd #124  
 Midvale, UT 84047

**SM 01-54**  
**Lode Claims**  
 Yavapia County, Arizona  
 T8N R1W

Location Dates:  
 SM 01-11, 16-19, 24-28 Dec. 18th, 2019  
 SM 12-15, 20-23, 29-38, 43-47 Dec.  
 17th 2019

750 0 750 1500 ft

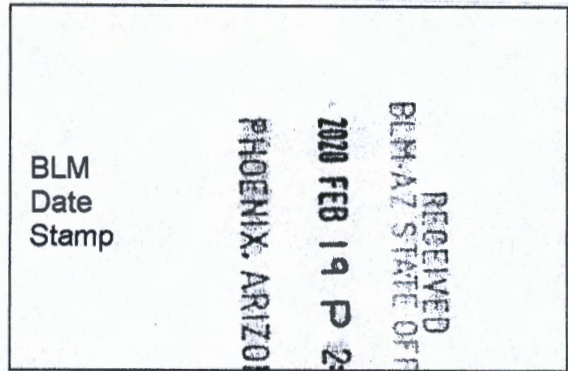
**LEGEND**

- 1 CLAIM NAME
- ◆ LOCATION MONUMENT
- CLAIM BOUNDARIES
- NOITL Exploration Area





When Recorded Return to:  
Walker McLeod Development LLC  
1042 E Fort Union Blvd #124  
Midvale, UT 84047



**LOCATION NOTICE FOR LODE MINING CLAIM**

NOTICE IS HEREBY GIVEN that the SM 44 lode mining claim has been located by: Walker McLeod Development LLC whose current mailing address is 1042 E FORT UNION BLVD #124 MIDVALE, UTAH 84047

The general course of this claim is NORTH- SOUTH and it is situated in YAVAPAI County, Arizona. This claim is 1320 feet in length and 600 feet in width.

18.18 Total Claim Acreage. This claim runs from the location monument on which this location notice is posted on the centerline of the claim approximately 20 feet in a SOUTH direction to the SOUTH end line and 1300 feet in a NORTH direction to the NORTH end line. This claim is marked by six monuments, one at each corner and one at the center of each end line of the claim.

The location monument on which this notice is posted is situated within Section 14, Township 8N, Range 1W, Gila Salt River Base and Meridian, Arizona and this claim encompasses portions of the following quarter section(s), section(s), Township(s) and Range(s) SW1/4 Sec. 14 T8N R1W Gila Salt River Base and Meridian, Arizona.

The locality of this claim with reference to some natural object or permanent monument and additional information (if any) concerning its locality are as follows: location monument is: 4,603' W 5,268' S from NE COR. Sec. 14 T 8N R 1W PM Gila and Salt River 1865

DATED AND POSTED on the ground this 17 day of December, 2019  
LOCATOR(s)

Print Name(s) CRYSTAL BURGESS


Signature(s) [Handwritten Signature]

State of Utah  
County of Salt Lake

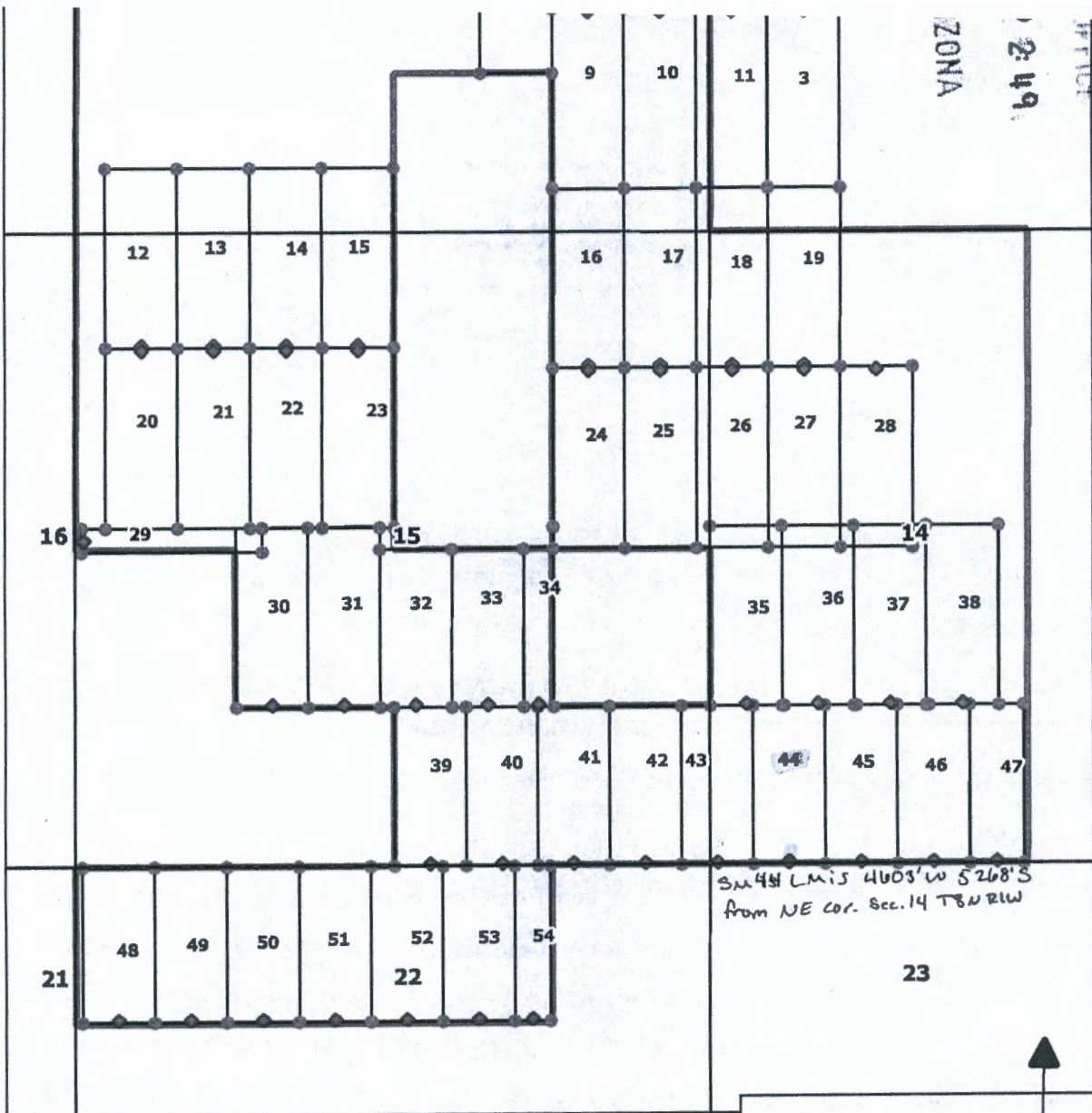
This instrument was signed and sworn to before me on 1/28/20 by Crystal Burgess  
(Name of signer)

[Handwritten Signature]  
(Notary Signature)  
[Affix seal/stamp to the left or below]

- NOITL REFERENCE:
- AZA 37849 (204-02-047)
  - AZA 37894 (204-02-057)
  - AZA 37888 (204-02-059)
  - AZA 37886 (204-02-060D)



AMC 459449




AMC459449

Locator:  
Walker McLeod Development LLC  
1042 E Fort Union Blvd #124  
Midvale, UT 84047

**SM 01-54**  
**Lode Claims**  
**Yavapia County, Arizona**  
**T8N R1W**

Location Dates:  
SM 01-11, 16-19, 24-28 Dec. 18th, 2019  
SM 12-15, 20-23, 29-38, 43-47 Dec.  
17th, 2019  
SM 39-42, 48-54 Dec. 16th, 2019




**LEGEND**

- 1 CLAIM NAME
- ◆ LOCATION MONUMENT
- CLAIM BOUNDARIES
- NOITL Exploration Area
- PLSS SECTION



When Recorded Return to:  
Walker McLeod Development LLC  
1042 E Fort Union Blvd #124  
Midvale, UT 84047



**LOCATION NOTICE FOR LODE MINING CLAIM**

NOTICE IS HEREBY GIVEN that the SM 45 lode mining claim has been located by: Walker McLeod Development LLC whose current mailing address is 1042 E FORT UNION BLVD #124 MIDVALE, UTAH 84047

The general course of this claim is NORTH- SOUTH and it is situated in YAVAPAI County, Arizona. This claim is 1320 feet in length and 600 feet in width.

18.18 Total Claim Acreage. This claim runs from the location monument on which this location notice is posted on the centerline of the claim approximately 20 feet in a SOUTH direction to the SOUTH end line and 1300 feet in a NORTH direction to the NORTH end line. This claim is marked by six monuments, one at each corner and one at the center of each end line of the claim.

The location monument on which this notice is posted is situated within Section 14, Township 8N, Range 1W, Gila Salt River Base and Meridian, Arizona and this claim encompasses portions of the following quarter section(s), section(s), Township(s) and Range(s) SW1/4 Sec.14 T8N R1W Gila Salt River Base and Meridian, Arizona.

The locality of this claim with reference to some natural object or permanent monument and additional information (if any) concerning its locality are as follows: location monument is: 4,003' W 5,268' S from NE COR. Sec. 14 T 8N R 1W PM Gila and Salt River 1865

DATED AND POSTED on the ground this 17 day of December, 2019  
LOCATOR(s)

Print Name(s) CRYSTAL BURGESS


Signature(s)

State of Utah  
County of Salt Lake

This instrument was signed and sworn to before me on 1/28/20 by Crystal Burgess  
(Name of signer)

(Notary Signature)  
(Affix seal/stamp to the left or below)

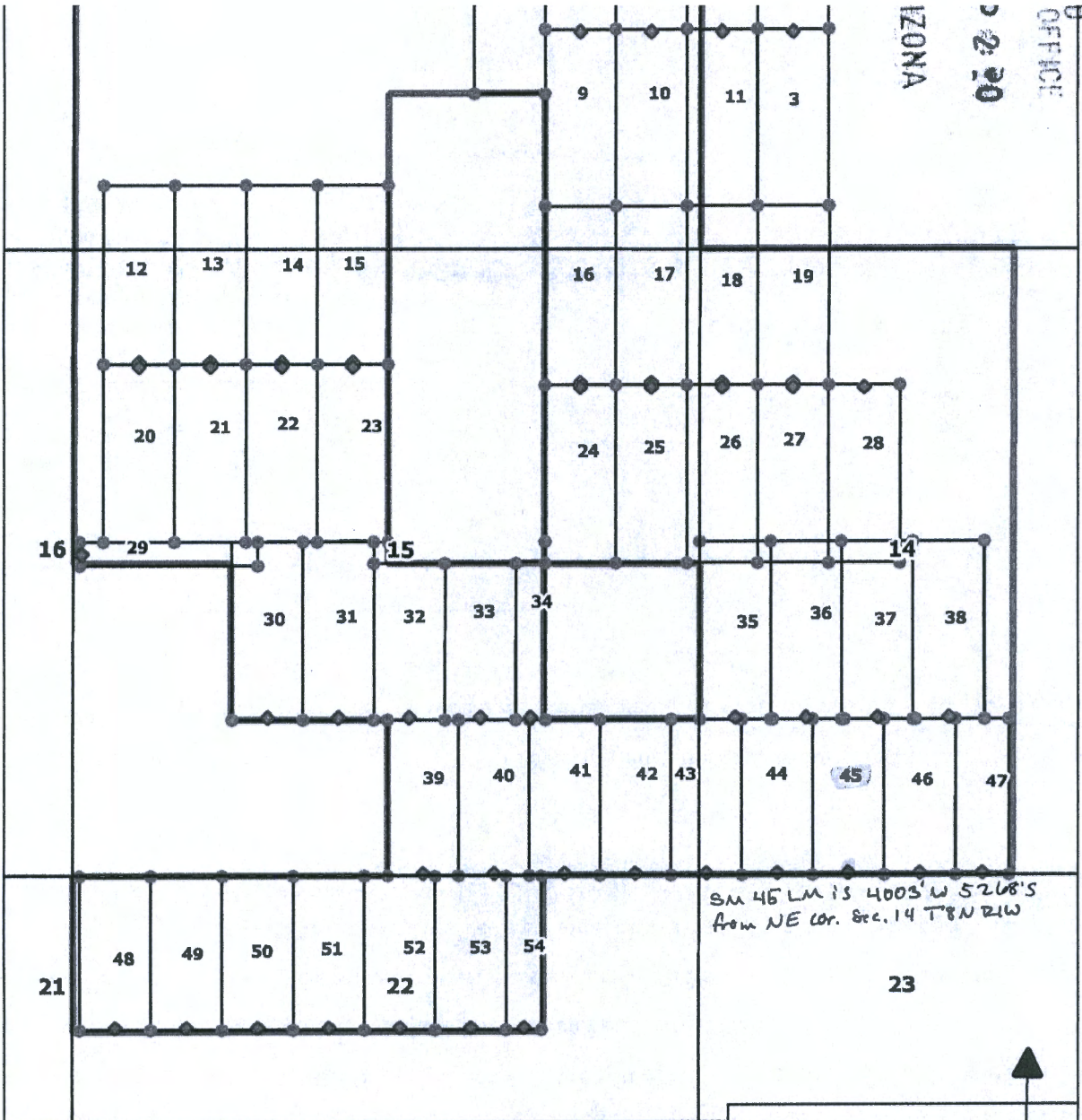
- NOITL REFERENCE:
- AZA 37845 (204-02-045B)
  - AZA 37849 (204-02-047)
  - AZA 37857 (204-02-052)
  - AZA 37894 (204-02-057)
  - AZA 37888 (204-02-059)
  - AZA 37887 (204-02-060C)
  - AZA 37886 (204-02-060D)
  - AZA 37875 (204-02-087G)



AMC459450

OFFICE  
2:30  
ARIZONA

AMC459450



Locator:  
Walker McLeod Development LLC  
1042 E Fort Union Blvd #124  
Midvale, UT 84047

**SM 01-54**  
**Lode Claims**  
**Yavapia County, Arizona**  
**T8N R1W**

Location Dates:  
SM 01-11, 16-19, 24-28 Dec. 18th, 2019  
SM 12-15, 20-23, 29-38, 43-47 Dec.  
17th, 2019

750 0 750 1500 ft

**LEGEND**

- 1 CLAIM NAME
- ◆ LOCATION MONUMENT
- CLAIM BOUNDARIES
- NOITL Exploration Area

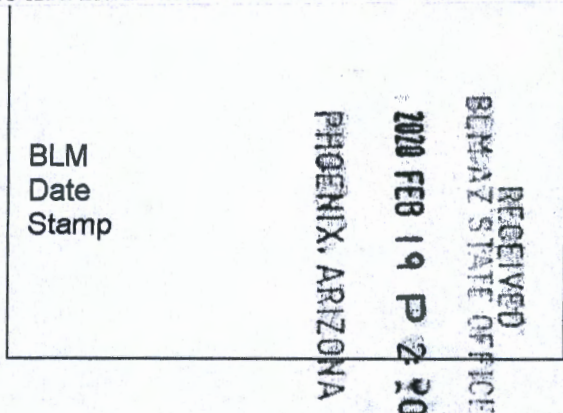


When Recorded Return to:  
Walker McLeod Development LLC  
1042 E Fort Union Blvd #124  
Midvale, UT 84047



**LOCATION NOTICE FOR LODGE MINING CLAIM**

NOTICE IS HEREBY GIVEN that the SM 46 lode mining claim has been located by: Walker McLeod Development LLC whose current mailing address is 1042 E FORT UNION BLVD #124 MIDVALE, UTAH 84047



The general course of this claim is NORTH- SOUTH and it is situated in YAVAPAI County, Arizona. This claim is 1320 feet in length and 600 feet in width.

18.18 Total Claim Acreage. This claim runs from the location monument on which this location notice is posted on the centerline of the claim approximately 20 feet in a SOUTH direction to the SOUTH end line and 1300 feet in a NORTH direction to the NORTH end line. This claim is marked by six monuments, one at each corner and one at the center of each end line of the claim.

The location monument on which this notice is posted is situated within Section 14, Township 8N, Range 1W, Gila Salt River Base and Meridian, Arizona and this claim encompasses portions of the following quarter section(s), section(s), Township(s) and Range(s) SW1/4 Sec.14 T8N R1W Gila Salt River Base and Meridian, Arizona.

The locality of this claim with reference to some natural object or permanent monument and additional information (if any) concerning its locality are as follows: location monument is: 3,403' W 5,268' S from NE COR. Sec. 14 T 8N R 1W PM Gila and Salt River 1865

DATED AND POSTED on the ground this 17 day of December, 2019  
LOCATOR(s)

Print Name(s) CRYSTAL BURGESS


Signature(s)

State of Utah  
County of Salt Lake

This instrument was signed and sworn to before me on 1/28/20 by Crystal Burgess  
(Name of signor)

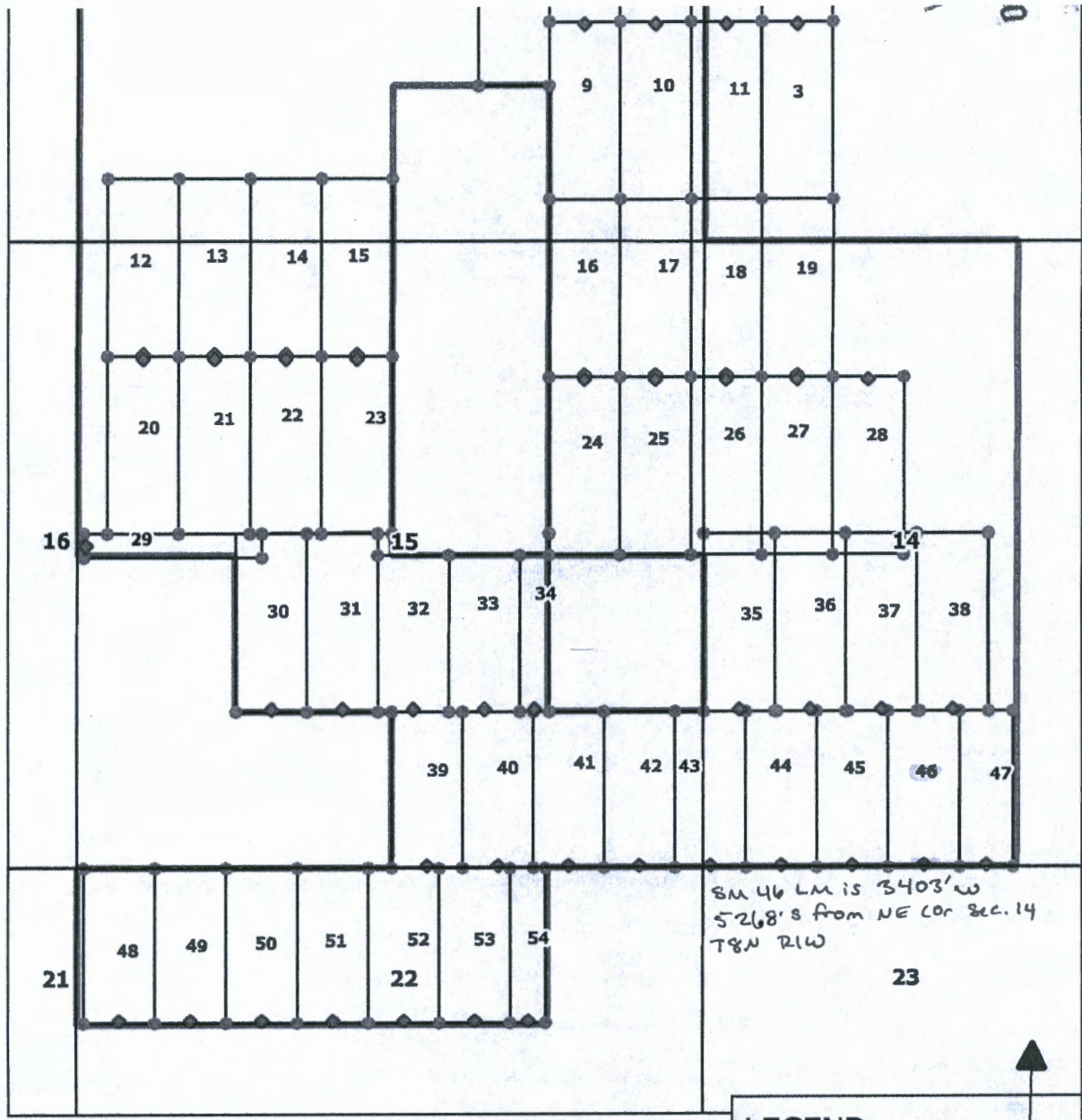
(Notary Signature)  
[Affix seal/stamp to the left or below]

- NOITL REFERENCE:
- AZA 37845 (204-02-045B)
  - AZA 37857 (204-02-052)
  - AZA 37887 (204-02-060C)
  - AZA 37886 (204-02-060D)



AMC459451


AMC459451



Locator:  
 Walker McLeod Development LLC  
 1042 E Fort Union Blvd #124  
 Midvale, UT 84047

**SM 01-54  
 Lode Claims  
 Yavapia County, Arizona  
 T8N R1W**

Location Dates:  
 SM 01-11, 16-19, 24-28 Dec. 18th, 2019  
 SM 12-15, 20-23, 29-38, 43-47 Dec.  
 17th, 2019  
 SM 39-42, 48-54 Dec. 16th, 2019



**LEGEND**

- 1 CLAIM NAME
- ◆ LOCATION MONUMENT
- CLAIM BOUNDARIES
- NOITL Exploration Area
- PLCC SECTION




When Recorded Return to:  
Walker McLeod Development LLC  
1042 E Fort Union Blvd #124  
Midvale, UT 84047



**LOCATION NOTICE FOR LODE MINING CLAIM**

NOTICE IS HEREBY GIVEN that the SM 47 lode mining claim has been located by: Walker McLeod Development LLC whose current mailing address is 1042 E FORT UNION BLVD #124 MIDVALE, UTAH 84047



The general course of this claim is NORTH- SOUTH and it is situated in YAVAPAI County, Arizona. This claim is 1320 feet in length and 450 feet in width.

13.63 Total Claim Acreage. This claim runs from the location monument on which this location notice is posted on the centerline of the claim approximately 20 feet in a SOUTH direction to the SOUTH end line and 1300 feet in a NORTH direction to the NORTH end line. This claim is marked by six monuments, one at each corner and one at the center of each end line of the claim.

The location monument on which this notice is posted is situated within Section 14, Township 8N, Range 1W, Gila Salt River Base and Meridian, Arizona and this claim encompasses portions of the following quarter section(s), section(s), Township(s) and Range(s) SW1/4 Sec.14 T8N R1W Gila Salt River Base and Meridian, Arizona.

The locality of this claim with reference to some natural object or permanent monument and additional information (if any) concerning its locality are as follows: location monument is:  
2,878' W 5,268' S from NE COR. Sec. 14 T 8N R 1W PM Gila and Salt River 1865

DATED AND POSTED on the ground this 17 day of December, 2019  
LOCATOR(s)


Print Name(s) CRYSTAL BURGESS

Signature(s)

State of Utah  
County of Salt Lake

This instrument was signed and sworn to before me on 1/28/20 by Crystal Burgess  
(Name of signer)

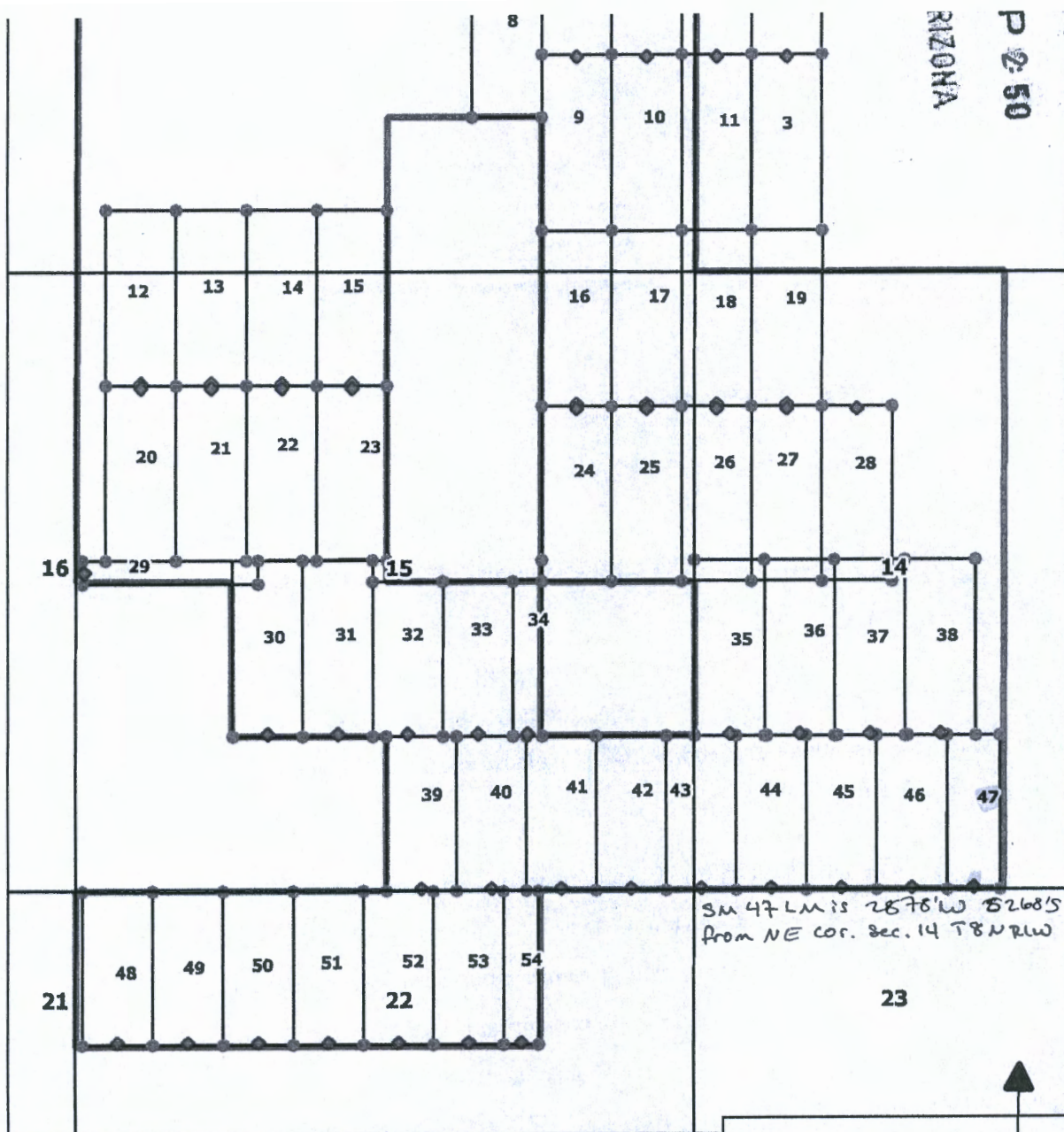
- NOITL REFERENCE:
- AZA 37807 (204-02-045A)
  - AZA 37845 (204-02-045B)
  - AZA 37857 (204-02-052)
  - AZA 37887 (204-02-060C)
  - AZA 37873 (204-02-099)



(Notary Signature)  
(Affix seal/stamp to the left or below)

AMC459452

AMC459452



Locator:  
 Walker McLeod Development LLC  
 1042 E Fort Union Blvd #124  
 Midvale, UT 84047

**SM 01-54  
 Lode Claims  
 Yavapia County, Arizona  
 T8N R1W**

**LEGEND**

- 1 CLAIM NAME
- ◆ LOCATION MONUMENT
- CLAIM BOUNDARIES
- NOITL Exploration Area

Location Dates:  
 SM 01-11, 16-19, 24-28 Dec. 18th, 2019  
 SM 12-15, 20-23, 29-38, 43-47 Dec.  
 17th, 2019

750 0 750 1500 ft




When Recorded Return to:  
Walker McLeod Development LLC  
1042 E Fort Union Blvd #124  
Midvale, UT 84047



LOCATION NOTICE FOR LODE MINING CLAIM

NOTICE IS HEREBY GIVEN that the SM 48 lode mining claim has been located by: Walker McLeod Development LLC whose current mailing address is 1042 E FORT UNION BLVD #124 MIDVALE, UTAH 84047



The general course of this claim is NORTH- SOUTH and it is situated in YAVAPAI County, Arizona. This claim is 1300 feet in length and 600 feet in width.

17.90 Total Claim Acreage. This claim runs from the location monument on which this location notice is posted on the centerline of the claim approximately 20 feet in a SOUTH direction to the SOUTH end line and 1280 feet in a NORTH direction to the NORTH end line. This claim is marked by six monuments, one at each corner and one at the center of each end line of the claim.

The location monument on which this notice is posted is situated within Section 22, Township 8N, Range 1W, Gila Salt River Base and Meridian, Arizona and this claim encompasses portions of the following quarter section(s), section(s), Township(s) and Range(s) NW1/4 Sec.22 T8N R1W Gila Salt River Base and Meridian, Arizona.

The locality of this claim with reference to some natural object or permanent monument and additional information (if any) concerning its locality are as follows: location monument is:  
4,926' W 3,985' N from SE COR. Sec 22 T 8N R 1W PM Gila and Salt River 1865

DATED AND POSTED on the ground this 16 day of December, 2019  
LOCATOR(s)


Print Name(s) CRYSTAL BURGESS

Signature(s) [Signature]

State of Utah  
County of Salt Lake

This instrument was signed and sworn to before me on 1/28/20 by Crystal Burgess  
(Name of signer)

NOITL REFERENCE:  
• AZA 37801 (204-02-19F)

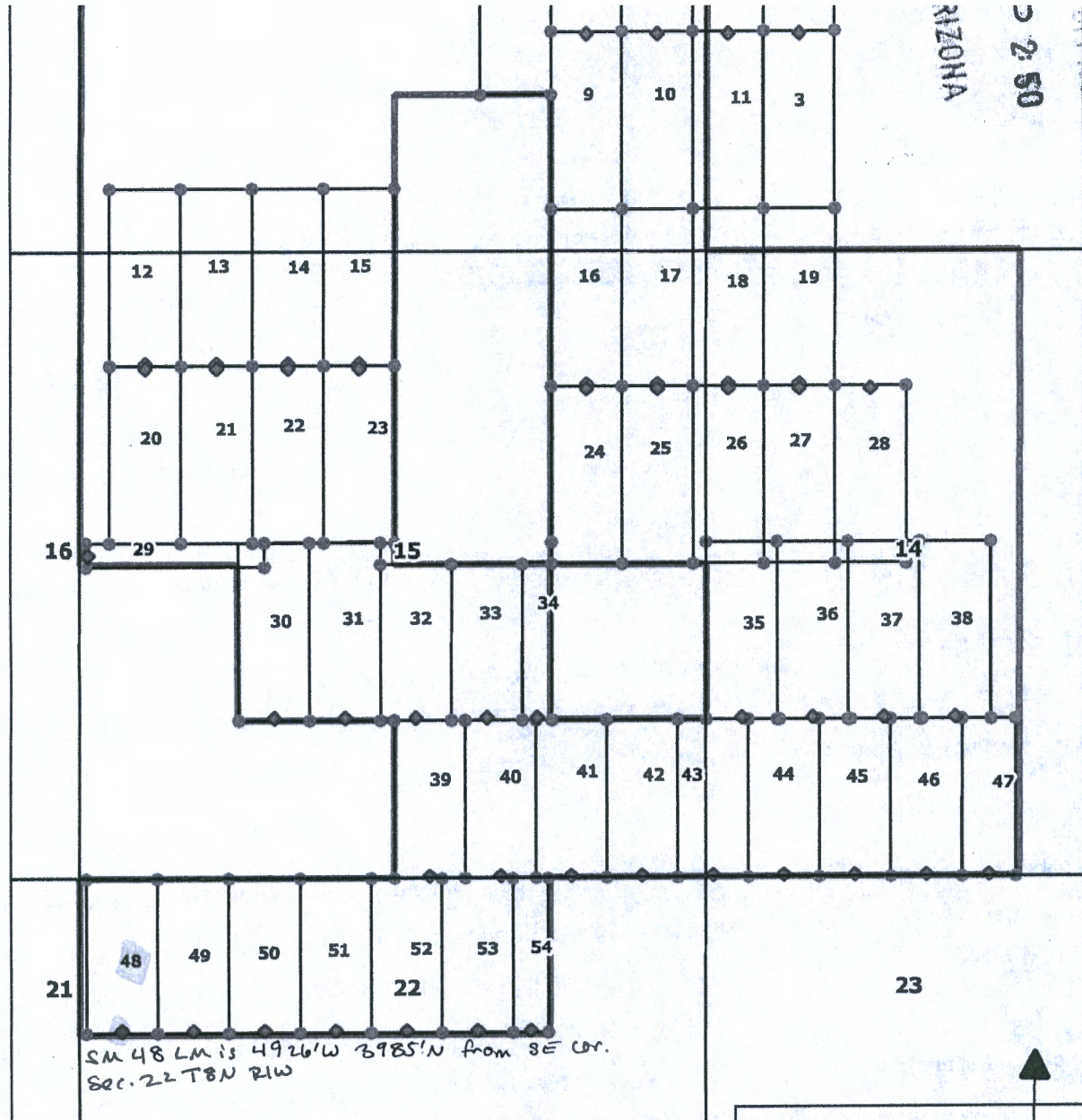


[Signature]  
(Notary Signature)  
(Affix seal/stamp to the left or below)

AMC459453

RIZONA  
2:50  
OFFICE

AMC459453



Locator:  
Walker McLeod Development LLC  
1042 E Fort Union Blvd #124  
Midvale, UT 84047

**SM 01-54  
Lode Claims  
Yavapia County, Arizona  
T8N R1W**

**LEGEND**

- 1 CLAIM NAME
- ◆ LOCATION MONUMENT
- CLAIM BOUNDARIES
- NOITL Exploration Area

Location Dates:  
SM 01-11, 16-19, 24-28 Dec. 18th, 2019  
SM 12-15, 20-23, 29-38, 43-47 Dec.  
17th, 2019

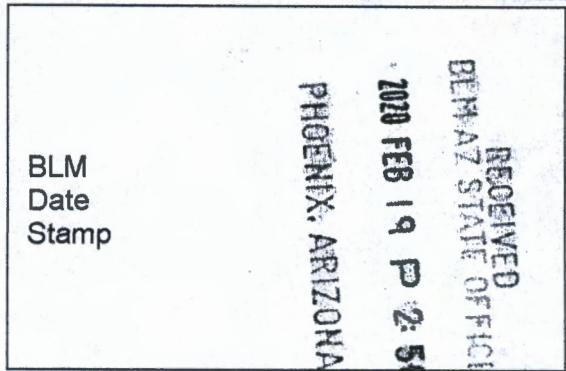
750 0 750 1500 ft



When Recorded Return to:  
Walker McLeod Development LLC  
1042 E Fort Union Blvd #124  
Midvale, UT 84047

**LOCATION NOTICE FOR LODE MINING CLAIM**

NOTICE IS HEREBY GIVEN that the SM 49 lode mining claim has been located by: Walker McLeod Development LLC whose current mailing address is 1042 E FORT UNION BLVD #124 MIDVALE, UTAH 84047



The general course of this claim is NORTH- SOUTH and it is situated in YAVAPAI County, Arizona. This claim is 1300 feet in length and 600 feet in width.

17.90 Total Claim Acreage. This claim runs from the location monument on which this location notice is posted on the centerline of the claim approximately 20 feet in a SOUTH direction to the SOUTH end line and 1280 feet in a NORTH direction to the NORTH end line. This claim is marked by six monuments, one at each corner and one at the center of each end line of the claim.

The location monument on which this notice is posted is situated within Section 22, Township 8N, Range 1W, Gila Salt River Base and Meridian, Arizona and this claim encompasses portions of the following quarter section(s), section(s), Township(s) and Range(s) NW1/4 Sec.22 T8N R1W Gila Salt River Base and Meridian, Arizona.

The locality of this claim with reference to some natural object or permanent monument and additional information (if any) concerning its locality are as follows: location monument is:  
4,326' W 3,985' N from SE COR. Sec 22 T 8N R 1W PM Gila and Salt River 1865

DATED AND POSTED on the ground this 16 day of December, 2019  
LOCATOR(s)


Print Name(s) CRYSTAL BURGESS

Signature(s)

State of Utah  
County of Salt Lake

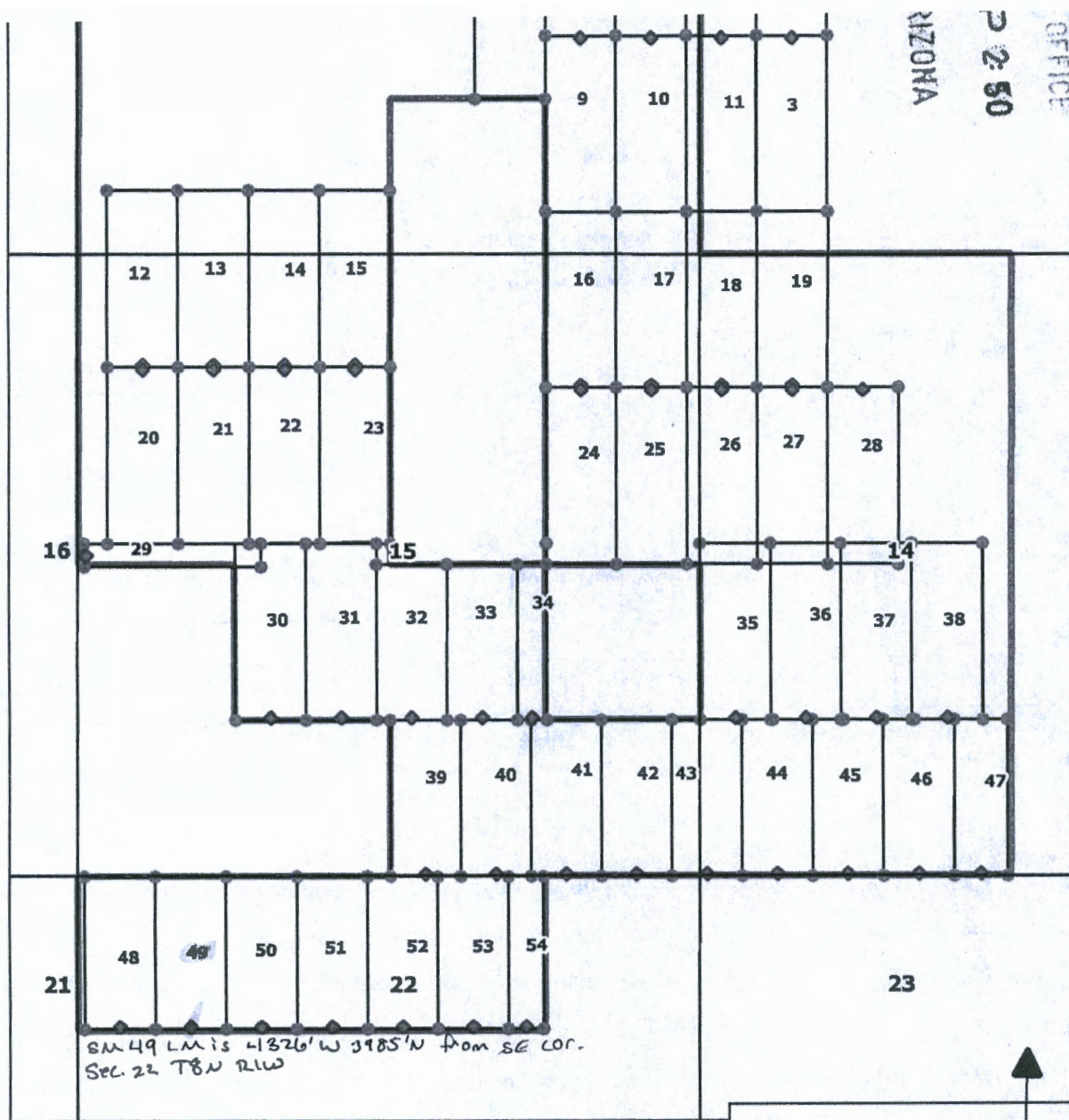
This instrument was signed and sworn to before me on 1/28/20 by Crystal Burgess  
(Name of signer)

- NOITL REFERENCE:  
• AZA 37801 (204-02-19F)



(Notary Signature)  
(Affix seal/stamp to the left or below)

AMC459454




OFFICE  
2-50  
ARIZONA

AMC459454

Locator:  
Walker McLeod Development LLC  
1042 E Fort Union Blvd #124  
Midvale, UT 84047

**SM 01-54**  
**Lode Claims**  
**Yavapia County, Arizona**  
**T8N R1W**

Location Dates:  
SM 01-11, 16-19, 24-28 Dec. 18th, 2019  
SM 12-15, 20-23, 29-38, 43-47 Dec.  
17th, 2019  
SM 39-42, 48-54 Dec. 16th, 2019



**LEGEND**

- 1 CLAIM NAME
- ◆ LOCATION MONUMENT
- CLAIM BOUNDARIES
- NOITL Exploration Area


N

When Recorded Return to:  
Walker McLeod Development LLC  
1042 E Fort Union Blvd #124  
Midvale, UT 84047



**LOCATION NOTICE FOR LODE MINING CLAIM**

NOTICE IS HEREBY GIVEN that the CW 50 lode mining claim has been located by: Walker McLeod Development LLC whose current mailing address is 1042 E FORT UNION BLVD #124 MIDVALE, UTAH 84047



The general course of this claim is NORTH- SOUTH and it is situated in YAVAPAI County, Arizona. This claim is 1300 feet in length and 600 feet in width.

17.90 Total Claim Acreage. This claim runs from the location monument on which this location notice is posted on the centerline of the claim approximately 20 feet in a SOUTH direction to the SOUTH end line and 1280 feet in a NORTH direction to the NORTH end line. This claim is marked by six monuments, one at each corner and one at the center of each end line of the claim.

The location monument on which this notice is posted is situated within Section 22, Township 8N, Range 1W, Gila Salt River Base and Meridian, Arizona and this claim encompasses portions of the following quarter section(s), section(s), Township(s) and Range(s) NW1/4 Sec.22 T8N R1W Gila Salt River Base and Meridian, Arizona.

The locality of this claim with reference to some natural object or permanent monument and additional information (if any) concerning its locality are as follows: location monument is:  
3,727' W 3,985' N from SE COR. Sec 22 T 8N R 1W PM Gila and Salt River 1865

AMC459455


DATED AND POSTED on the ground this 16 day of December, 2019  
LOCATOR(s)

Print Name(s) CRYSTAL BURGESS  
Signature(s) [Signature]

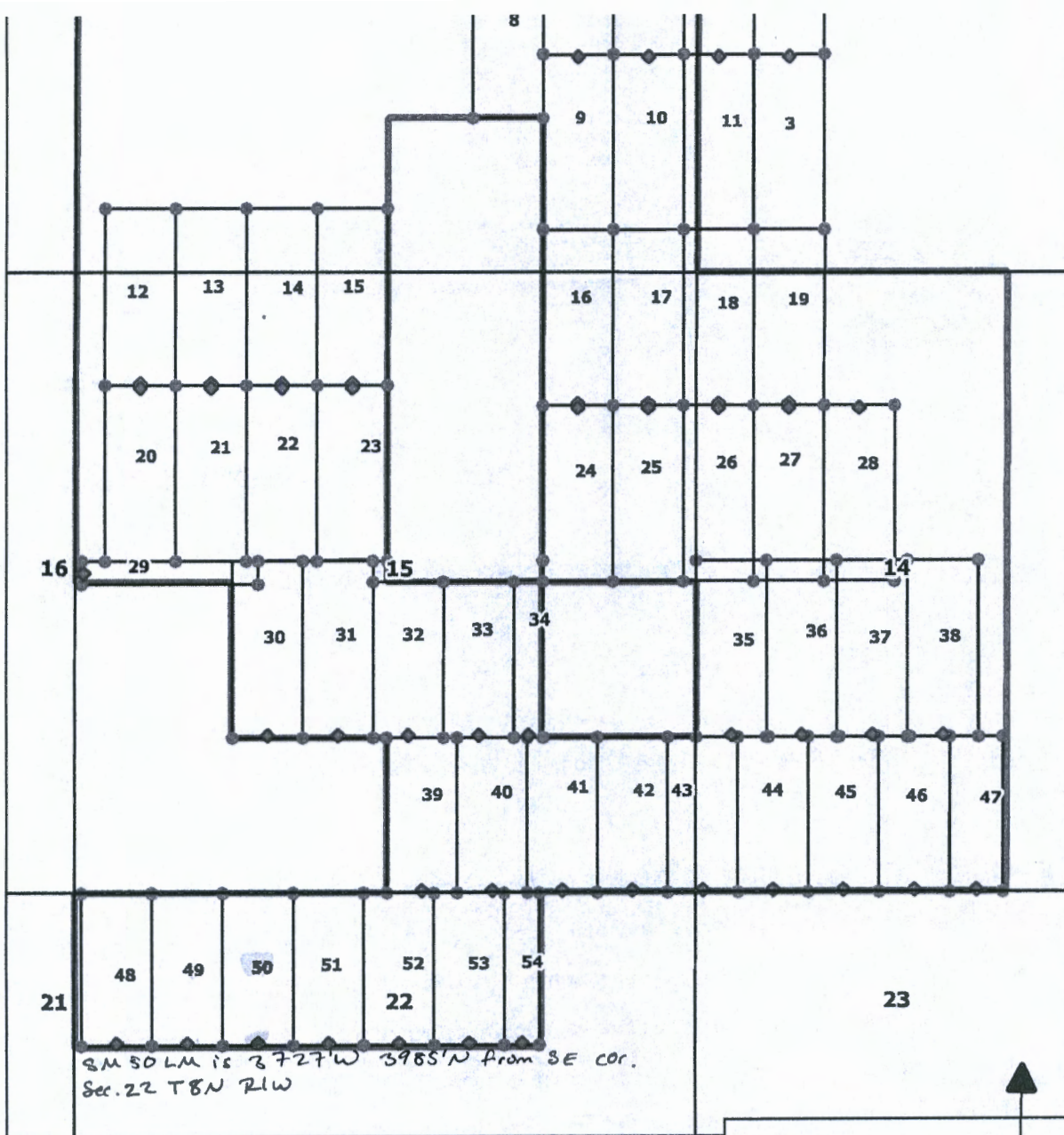
State of Utah  
County of Salt Lake

NOITL REFERENCE:  
• AZA 37801 (204-02-19F)

This instrument was signed and sworn to before me on 1/28/20 by Crystal Burgess  
(Name of signer)



[Signature]  
(Notary Signature)  
(Affix seal/stamp to the left or below)



AMC459455

Locator:  
Walker McLeod Development LLC  
1042 E Fort Union Blvd #124  
Midvale, UT 84047


**SM 01-54  
Lode Claims  
Yavapia County, Arizona  
T8N R1W**

**LEGEND**

- 1 CLAIM NAME
- ◆ LOCATION MONUMENT
- CLAIM BOUNDARIES
- NOITL Exploration Area

Location Dates:  
SM 01-11, 16-19, 24-28 Dec. 18th, 2019  
SM 12-15, 20-23, 29-38, 43-47 Dec.  
17th, 2019

750 0 750 1500 ft




When Recorded Return to:  
Walker McLeod Development LLC  
1042 E Fort Union Blvd #124  
Midvale, UT 84047



**LOCATION NOTICE FOR LODE MINING CLAIM**

NOTICE IS HEREBY GIVEN that the SM 51 lode mining claim has been located by: Walker McLeod Development LLC whose current mailing address is 1042 E FORT UNION BLVD #124 MIDVALE, UTAH 84047



BLM  
Date  
Stamp

The general course of this claim is NORTH- SOUTH and it is situated in YAVAPAI County, Arizona. This claim is 1300 feet in length and 600 feet in width.

17.90 Total Claim Acreage. This claim runs from the location monument on which this location notice is posted on the centerline of the claim approximately 20 feet in a SOUTH direction to the SOUTH end line and 1280 feet in a NORTH direction to the NORTH end line. This claim is marked by six monuments, one at each corner and one at the center of each end line of the claim.

The location monument on which this notice is posted is situated within Section 22, Township 8N, Range 1W, Gila Salt River Base and Meridian, Arizona and this claim encompasses portions of the following quarter section(s), section(s), Township(s) and Range(s) NW1/4 Sec.22 T8N R1W Gila Salt River Base and Meridian, Arizona.

The locality of this claim with reference to some natural object or permanent monument and additional information (if any) concerning its locality are as follows: location monument is:  
3,127' W 3,985' N from SE COR. Sec 22 T 8N R 1W PM Gila and Salt River 1865

DATED AND POSTED on the ground this 16 day of December, 2019  
LOCATOR(s)


Print Name(s) CRYSTAL BURGESS

Signature(s) [Signature]

State of Utah  
County of Salt Lake

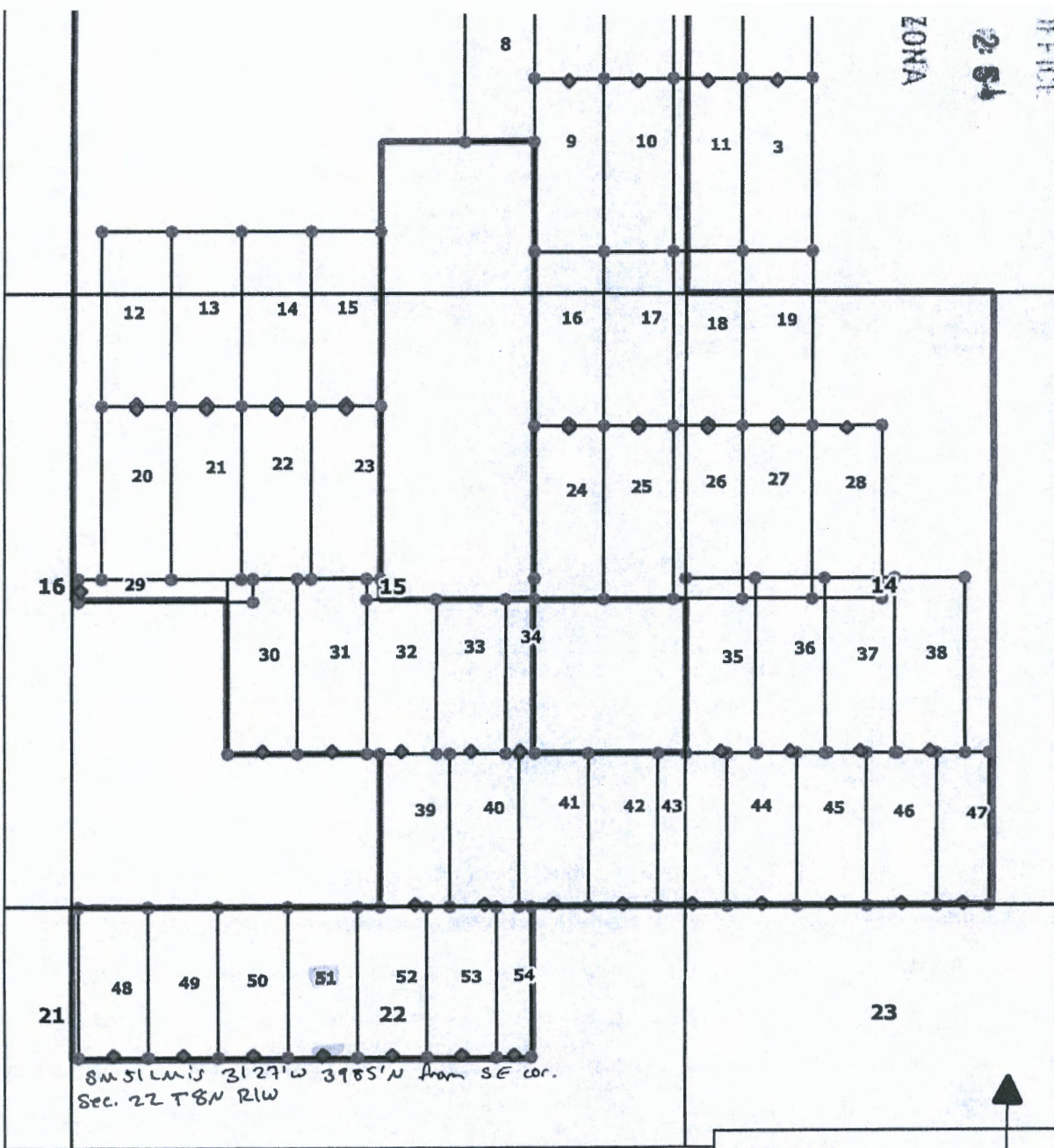
This instrument was signed and sworn to before me on 1/28/20 by Crystal Burgess  
(Name of signer)

NOITL REFERENCE:  
• AZA 37801 (204-02-19F)



[Signature]  
(Notary Signature)  
(Affix seal/stamp to the left or below)

AMC459456



Locator:  
Walker McLeod Development LLC  
1042 E Fort Union Blvd #124  
Midvale, UT 84047

**SM 01-54**  
**Lode Claims**  
**Yavapia County, Arizona**  
**T8N R1W**

Location Dates:  
SM 01-11, 16-19, 24-28 Dec. 18th, 2019  
SM 12-15 20-23 20-28 43-47 Dec


**LEGEND**

- 1 CLAIM NAME
- ◆ LOCATION MONUMENT
- CLAIM BOUNDARIES

AMC459456



When Recorded Return to:  
Walker McLeod Development LLC  
1042 E Fort Union Blvd #124  
Midvale, UT 84047



**LOCATION NOTICE FOR LODE MINING CLAIM**

NOTICE IS HEREBY GIVEN that the SM 52 lode mining claim has been located by: Walker McLeod Development LLC whose current mailing address is 1042 E FORT UNION BLVD #124 MIDVALE, UTAH 84047

The general course of this claim is NORTH- SOUTH and it is situated in YAVAPAI County, Arizona. This claim is 1300 feet in length and 600 feet in width.

17.90 Total Claim Acreage. This claim runs from the location monument on which this location notice is posted on the centerline of the claim approximately 20 feet in a SOUTH direction to the SOUTH end line and 1280 feet in a NORTH direction to the NORTH end line. This claim is marked by six monuments, one at each corner and one at the center of each end line of the claim.

The location monument on which this notice is posted is situated within Section 22, Township 8N, Range 1W, Gila Salt River Base and Meridian, Arizona and this claim encompasses portions of the following quarter section(s), section(s), Township(s) and Range(s) NW1/4 & NE1/4 Sec.22 T8N R1W Gila Salt River Base and Meridian, Arizona.

The locality of this claim with reference to some natural object or permanent monument and additional information (if any) concerning its locality are as follows: location monument is:  
2,527' W 3,985' N from SE COR. Sec 22 T 8N R 1W PM Gila and Salt River 1865

DATED AND POSTED on the ground this 16 day of December, 2019  
LOCATOR(s)

Print Name(s) CRYSTAL BURGESS


Signature(s)

State of Utah  
County of Salt Lake

This instrument was signed and sworn to before me or 1/23/20 by Crystal Burgess  
(Name of signer)

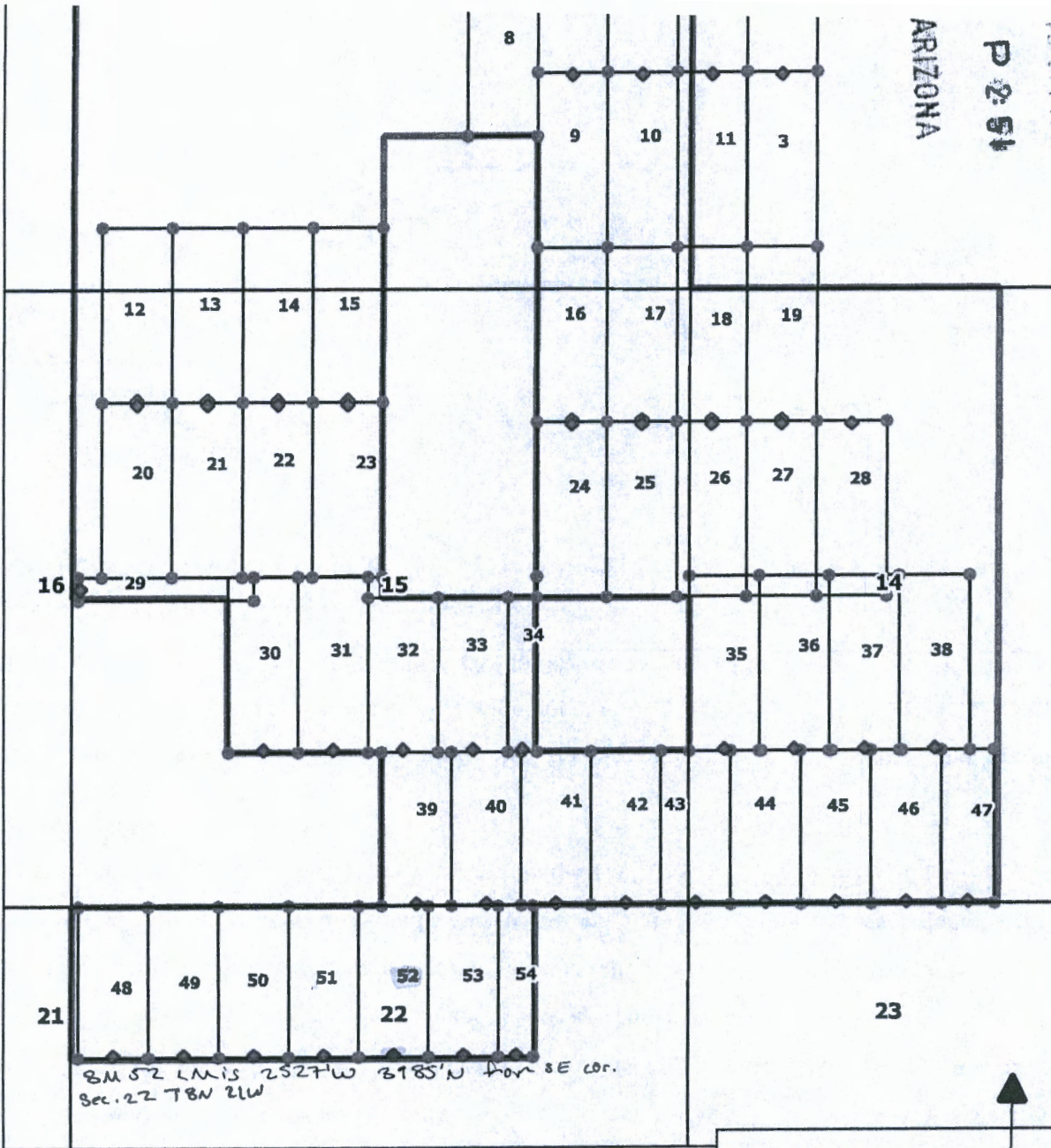
(Notary Signature)  
(Affix seal/stamp to the left or below)

NOITL REFERENCE:  
• AZA 37801 (204-02-19F)



AMC459457

AMC459457



BM 52 L.M. is 2527' W 3185' N from SE cor.  
Sec. 22 T8N 21W

Locator:  
Walker McLeod Development LLC  
1042 E Fort Union Blvd #124  
Midvale, UT 84047

**SM 01-54**  
**Lode Claims**  
**Yavapia County, Arizona**  
**T8N R1W**

Location Dates:  
SM 01-11, 16-19, 24-28 Dec. 18th, 2019  
SM 12-15, 20-23, 29-38, 43-47 Dec.


**LEGEND**

- 1 CLAIM NAME
- ◆ LOCATION MONUMENT
- CLAIM BOUNDARIES
- NOTI Exploration Area





When Recorded Return to:  
Walker McLeod Development LLC  
1042 E Fort Union Blvd #124  
Midvale, UT 84047



**LOCATION NOTICE FOR LODE MINING CLAIM**

NOTICE IS HEREBY GIVEN that the SM 53 lode  
mining claim has been located by: Walker McLeod Development LLC  
whose current mailing address is  
1042 E FORT UNION BLVD #124 MIDVALE, UTAH 84047

The general course of this claim is NORTH- SOUTH and it is situated in YAVAPAI County,  
Arizona. This claim is 1300 feet in length and 600 feet in width.

17.90 Total Claim Acreage. This claim runs from the location monument on which this location notice  
is posted on the centerline of the claim approximately 20 feet in a SOUTH direction to the SOUTH  
end line and 1280 feet in a NORTH direction to the NORTH end line. This claim is marked by six  
monuments, one at each corner and one at the center of each end line of the claim.

The location monument on which this notice is posted is situated within Section 22, Township 8N  
, Range 1W, Gila Salt River Base and Meridian, Arizona and this claim encompasses portions of the  
following quarter section(s), section(s), Township(s) and Range(s) NE1/4 Sec.22 T8N R1W Gila Salt River  
Base and Meridian, Arizona.

The locality of this claim with reference to some natural object or permanent monument and additional information  
(if any) concerning its locality are as follows: location monument is:

1,927' W 3,985' N from SE COR. Sec 22 T 8N R 1W PM Gila and Salt River 1865

DATED AND POSTED on the ground this 16S day of December, 2019  
LOCATOR(s)


Print Name(s) CRYSTAL BURGESS

Signature(s) [Handwritten Signature]

State of Utah  
County of Salt Lake

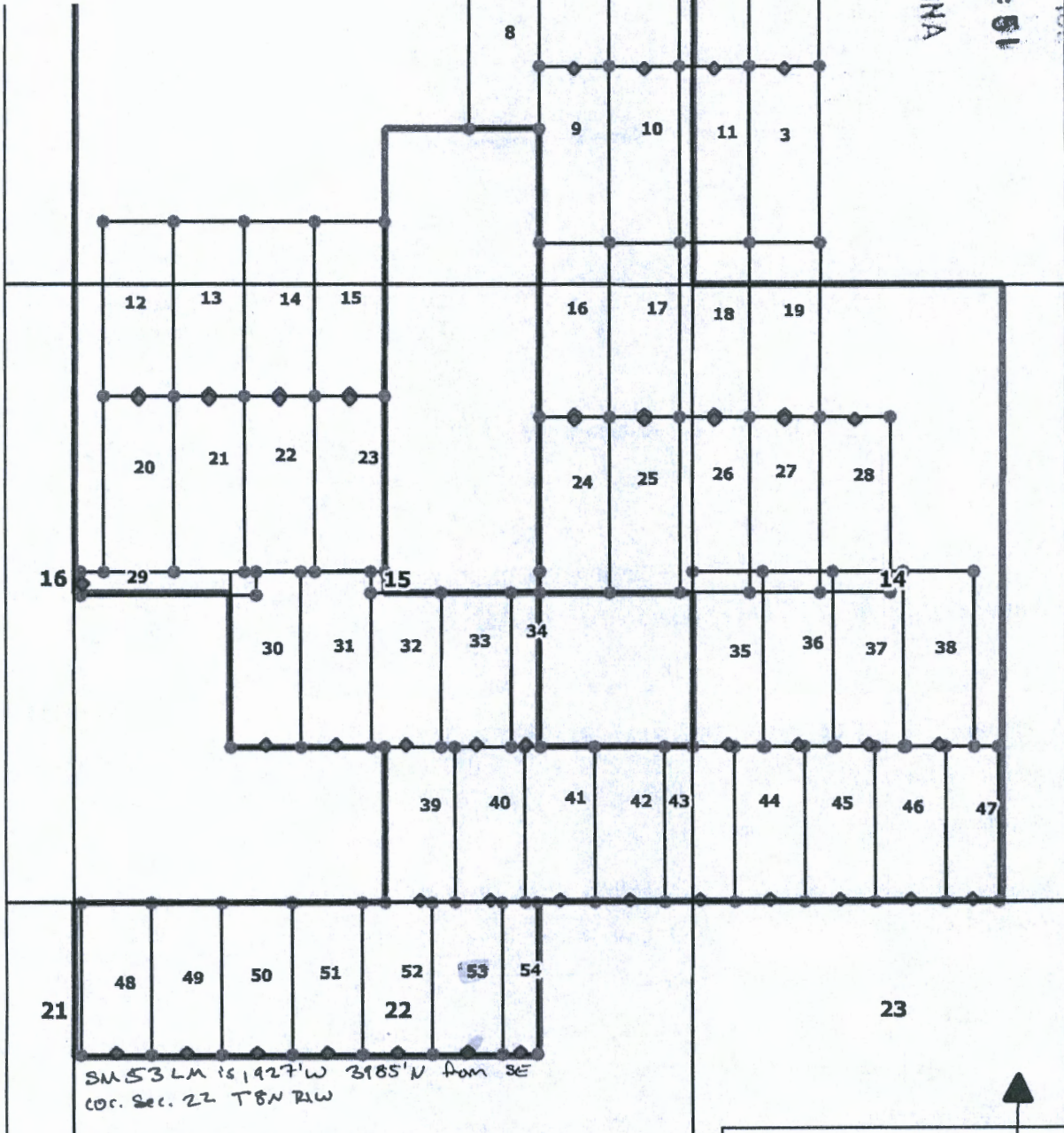
This instrument was signed and sworn to before me  
on 1/28/20 by Crystal Burgess  
(Name of signer)

NOITL REFERENCE:  
• AZA 37801 (204-02-19F)



[Handwritten Signature]  
(Notary Signature)  
[Affix seal/stamp to the left or below]

AMC459458



JMA 191

ANCU59458

SM 53 LM is 1427'W 3185'N from SE  
 cor. Sec. 22 T8N R1W

Locator:  
 Walker McLeod Development LLC  
 1042 E Fort Union Blvd #124  
 Midvale, UT 84047

**SM 01-54  
 Lode Claims  
 Yavapia County, Arizona  
 T8N R1W**

**LEGEND**

- 1 CLAIM NAME
- ◆ LOCATION MONUMENT
- CLAIM BOUNDARIES

Location Dates:  
 SM 01-11, 16-19, 24-28 Dec. 18th, 2019  
 SM 12-15, 20-23, 29-38, 43-47 Dec






When Recorded Return to:  
Walker McLeod Development LLC  
1042 E Fort Union Blvd #124  
Midvale, UT 84047

**LOCATION NOTICE FOR LODE MINING CLAIM**

NOTICE IS HEREBY GIVEN that the SM 54 lode  
mining claim has been located by: Walker McLeod Development LLC  
whose current mailing address is  
1042 E FORT UNION BLVD #124 MIDVALE, UTAH 84047



The general course of this claim is NORTH- SOUTH and it is situated in YAVAPAI County,  
Arizona. This claim is 1300 feet in length and 300 feet in width.

8.95 Total Claim Acreage. This claim runs from the location monument on which this location notice  
is posted on the centerline of the claim approximately 20 feet in a SOUTH direction to the SOUTH  
end line and 1280 feet in a NORTH direction to the NORTH end line. This claim is marked by six  
monuments, one at each corner and one at the center of each end line of the claim.

The location monument on which this notice is posted is situated within Section 22, Township 8N  
, Range 1W, Gila Salt River Base and Meridian, Arizona and this claim encompasses portions of the  
following quarter section(s), section(s), Township(s) and Range(s) NE 1/4 Sec. 22 T8N R1W Gila Salt River  
Base and Meridian, Arizona.

The locality of this claim with reference to some natural object or permanent monument and additional information  
(if any) concerning its locality are as follows: location monument is:

1,477' W 3,985' N from SE COR. Sec 22 T 8N R 1W PM Gila and Salt River 1865

DATED AND POSTED on the ground this 16 day of December, 2019  
LOCATOR(s)

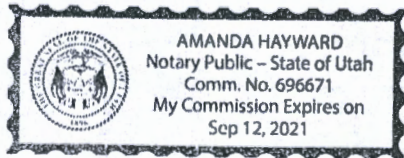
Print Name(s) CRYSTAL BURGESS

Signature(s) [Signature]

State of Utah  
County of Salt Lake

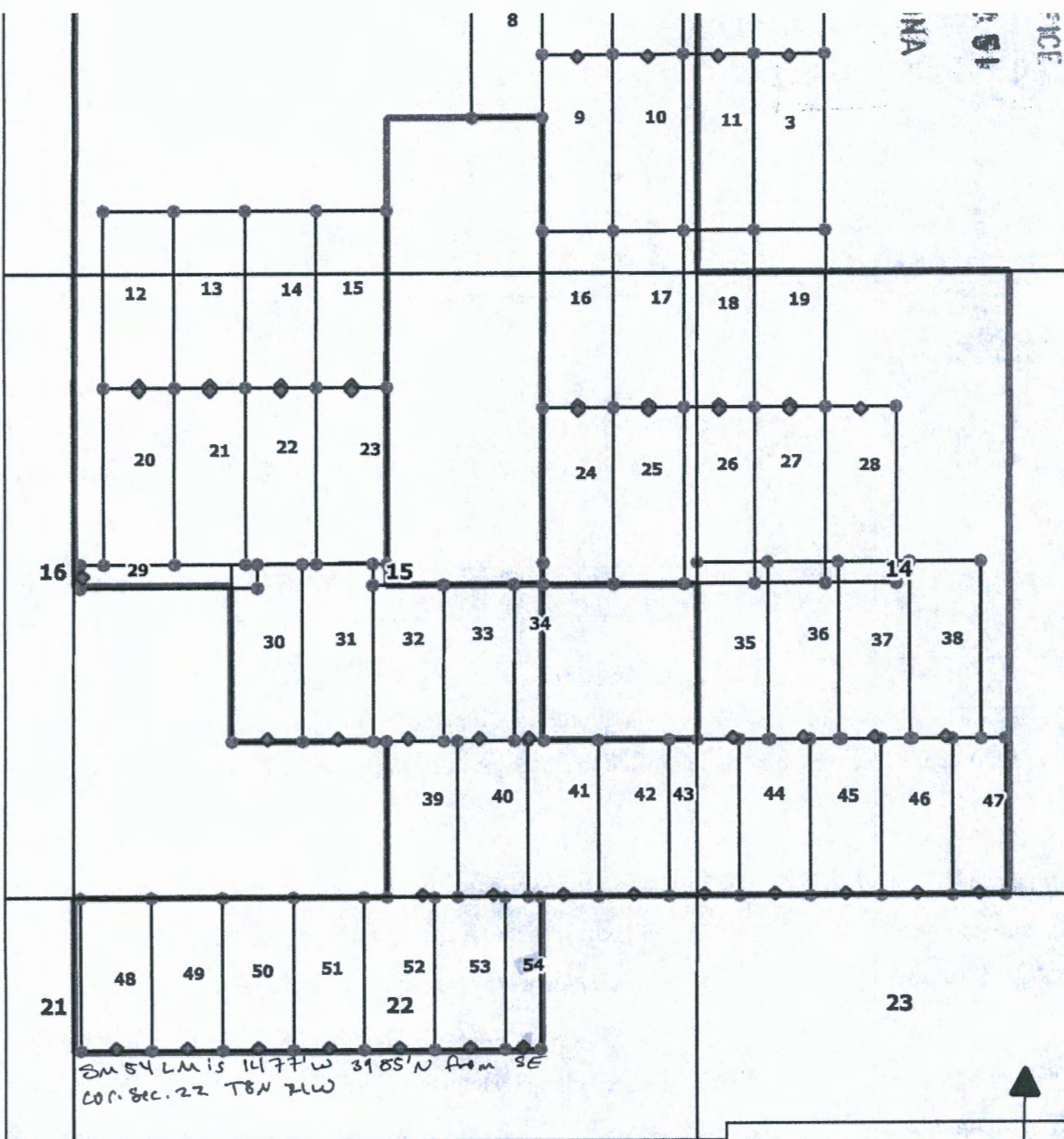
This instrument was signed and sworn to before me  
on 1/28/20 by Crystal Burgess  
(Name of signer)

NOITL REFERENCE:  
• AZA 37801 (204-02-19F)



[Signature]  
(Notary Signature)  
[Affix seal/stamp to the left or below]

AMC459459



IN/A  
191  
100

AMC459459

Locator:  
Walker McLeod Development LLC  
1042 E Fort Union Blvd #124  
Midvale, UT 84047

**SM 01-54**  
**Lode Claims**  
**Yavapia County, Arizona**  
**T8N R1W**

**LEGEND**

- 1 CLAIM NAME
- ◆ LOCATION MONUMENT
- CLAIM BOUNDARIES
- NOITL Exploration Area

Location Dates:  
SM 01-11, 16-19, 24-28 Dec. 18th, 2019  
SM 12-15, 20-23, 29-38, 43-47 Dec.  
17th, 2019

750 0 750 1500 ft



# The United States of America,

To all to whom these presents shall come, Greeting:

WHEREAS, a Certificate of the Register of the Land Office at **Phoenix, Arizona,**

has been deposited in the General Land Office, whereby it appears that, pursuant to the Act of Congress of May 20, 1862,

"To Secure Homesteads to Actual Settlers on the Public Domain," and the acts supplemental thereto, the claim of **Irving Gilbert**

has been established and duly consummated, in conformity to law, for the **east half of the east half and the northwest quarter of the southeast quarter of Section ten, the northwest quarter of the northwest quarter of Section eleven, the east half of the northeast quarter of Section fifteen and the west half of Section fourteen in Township eight north of Range one west of the Gila and Salt River Meridian, Arizona, containing six hundred forty acres,**

according to the Official Plat of the Survey of the said Land, returned to the GENERAL LAND OFFICE by the Surveyor-General:

NOW KNOW YE, That there is, therefore, granted by the UNITED STATES unto the said claimant the tract of Land above described TO HAVE AND TO HOLD the said tract of Land, with the appurtenances thereof, unto the said claimant and to the heirs and assigns of the said claimant forever; subject to any vested and accrued water rights for mining, agricultural, manufacturing, or other purposes, and rights to ditches and reservoirs used in connection with such water rights, as may be recognized and acknowledged by the local customs, laws, and decisions of courts; and there is reserved from the lands hereby granted, a right of way thereon for ditches or canals constructed by the authority of the United States. Excepting and reserving, however, to the United States all the coal and other minerals in the lands so entered and patented, together with the right to prospect for, mine, and remove the same pursuant to the provisions and limitations of the Act of December 29, 1916 (39 Stat., 862).

RECEIVED  
BLM AZ STATE OFFICE  
2019 AUG 15 A 8:58  
PHOENIX, ARIZONA

IN TESTIMONY WHEREOF, I, **Warren G. Harding,**

President of the United States of America, have caused these letters to be made Patent, and the seal of the General Land Office to be hereunto affixed.

GIVEN under my hand, in the District of Columbia, the **TWENTY-THIRD**

(SEAL.)

day of **JANUARY** in the year of our Lord one thousand nine hundred and **TWENTY-TWO** and of the Independence of the

United States the one hundred and **FORTY-SIXTH.**

By the President:

*Warren G. Harding*

By

*Viola B. Pugh*

, Secretary.

*W. P. LeRoy*

Recorder of the General Land Office.

# The United States of America,

To all to whom these presents shall come, Greeting:

WHEREAS, a Certificate of the Register of the Land Office at **Phoenix, Arizona,**  
 has been deposited in the General Land Office, whereby it appears that, pursuant to the Act of Congress of May 20, 1862,  
 "To Secure Homesteads to Actual Settlers on the Public Domain," and the acts supplemental thereto, the claim of  
**Charles B. Champie**  
 has been established and duly consummated, in conformity to law, for the **Section twenty-two in Township eight**  
**north of Range one west of the Gila and Salt River Meridian, Arizona, con-**  
**taining six hundred forty acres,**

RECEIVED  
 BLM AZ STATE OFFICE  
 2019 AUG 15 A 8:00  
 PHOENIX, ARIZONA

according to the Official Plat of the Survey of the said Land, returned to the GENERAL LAND OFFICE by the Surveyor-General:

NOW KNOW YE, That there is, therefore, granted by the UNITED STATES unto the said claimant the tract of Land above described;  
 TO HAVE AND TO HOLD the said tract of Land, with the appurtenances thereof, unto the said claimant and to the heirs and assigns of  
 the said claimant forever; subject to any vested and accrued water rights for mining, agricultural, manufacturing, or other purposes, and  
 rights to ditches and reservoirs used in connection with such water rights, as may be recognized and acknowledged by the local customs, laws,  
 and decisions of courts; and there is reserved from the lands hereby granted, a right of way thereon for ditches or canals constructed by the  
 authority of the United States. Excepting and reserving, however, to the United States all the coal and other minerals in the lands so entered  
 and patented, together with the right to prospect for, mine, and remove the same pursuant to the provisions and limitations of the Act of  
 December 29, 1916 (39 Stat., 862).

IN TESTIMONY WHEREOF, I, **Warren G. Harding,**

President of the United States of America, have caused these letters to be made  
 Patent, and the seal of the General Land Office to be hereunto affixed.

GIVEN under my hand, in the District of Columbia, the **THIRTEENTH**

(SEAL.)

day of **MAY** in the year of our Lord one thousand

nine hundred and **TWENTY-ONE** and of the Independence of the

United States the one hundred and **FORTY-FIFTH.**

By the President:

*Warren G. Harding*  
*M. P. LeRoy*, Secretary.  
*J. B. Samson*,  
 Recorder of the General Land Office.

By

RECORD OF PATENTS: Patent Number **806257**



Phoenix 055243.

# The United States of America,

To all to whom these presents shall come, Greeting:

WHEREAS, a Certificate of the Register of the Land Office at **Phoenix, Arizona,**  
 has been deposited in the General Land Office, whereby it appears that, pursuant to the Act of Congress of May 20, 1862,  
 "To Secure Homesteads to Actual Settlers on the Public Domain," and the acts supplemental thereto, the claim of  
**The Heirs or devisees of Minnett L. McGinnis,**  
 has been established and duly consummated, in conformity to law, for the **west half of Section ten and the  
 northwest quarter, the northeast quarter of the southwest quarter, the west  
 half of the southeast quarter, and the southeast quarter of the southeast  
 quarter of Section fifteen in Township eight north of Range one west of the  
 Gila and Salt River Meridian, Arizona, containing six hundred forty acres,**

RECEIVED  
 BLM STATE OFFICE  
 JUN 15 A 8:59  
 PHOENIX, ARIZONA

according to the Official Plat of the Survey of the said Land, on file in the GENERAL LAND OFFICE:

NOW KNOW YE, That there is, therefore, granted by the UNITED STATES unto the said claimant S the tract of Land above described;  
 TO HAVE AND TO HOLD the said tract of Land, with the appurtenances thereof, unto the said claimant S and to the heirs and assigns of  
 the said claimant S forever; subject to any vested and accrued water rights for mining, agricultural, manufacturing, or other purposes, and  
 rights to ditches and reservoirs used in connection with such water rights, as may be recognized and acknowledged by the local customs, laws,  
 and decisions of courts; and there is reserved from the lands hereby granted, a right of way thereon for ditches or canals constructed by the  
 authority of the United States. Excepting and reserving, however, to the United States all the coal and other minerals in the lands so entered  
 and patented, together with the right to prospect for, mine, and remove the same pursuant to the provisions and limitations of the Act of  
 December 29, 1918 (39 Stat., 862).

IN TESTIMONY WHEREOF, I, **Herbert Hoover,**

President of the United States of America, have caused these letters to be made  
 Patent, and the seal of the General Land Office to be hereunto affixed.

GIVEN under my hand, at the City of Washington, the **TWENTY-SEVENTH**  
 day of **JUNE** In the year of our Lord one thousand  
 nine hundred and **TWENTY-NINE** and of the Independence of the  
 United States the one hundred and **FIFTY-THIRD**

(SEAL)

By the President:

*Herbert Hoover*  
*Viola B. Pugh*, Secretary.  
*M. P. Leroy*  
 Recorder of the General Land Office.

By

Date and Time Run:  
3/11/2020 12:49:03 PM

Page 1 of 1

DEPARTMENT OF THE INTERIOR  
BUREAU OF LAND MANAGEMENT  
Case Recordation  
Geographic Report with Land

Disposition is equal to **AUTHORIZED , CANCELLED , EXPIRED , PENDING , REJECTED , RELINQUISHED , WITHDRAWN**  
and Meridian Township Range Section is equal to **14 0080N 0010W 010 , 14 0080N 0010W 011 , 14 0080N 0010W 014 , 14 0080N 0010W 015 , 14 0080N 0010W 022**  
and Admin State is equal to **AZ**

NO WARRANTY IS MADE BY BLM  
FOR USE OF THE DATA FOR  
PURPOSES NOT INTENDED BY BLM

DEPARTMENT OF THE INTERIOR  
BUREAU OF LAND MANAGEMENT  
Case Recordation  
Geographic Report with Land

Admin State: AZ  
Geo State: AZ

Serial Number	Total Case Acres:	Case type	Case Disp	Mer	Twp	Rng	Sec	Sur Type	Sur Nr	Suf	Subdivision	Act Pend
AZA 037798	1.000	381401	PENDING	14	0080N	0010W	010	ALIQ			SWSENESE, W2NESESE;	
AZA 037799	8.700	381401	PENDING					ALIQ			SWSENESE, E2SENESE; W2NESESE, E2NESESE;	
	8.700											
AZA 037800	9.780	381401	PENDING					ALIQ			NENWSESE, SENWSESE; NWNSESE, SWNESESE; NWSESESE;	
	9.780											
	9.780											
	9.780											
AZA 037803	1.000	381401	PENDING					ALIQ			W2SESESE;	
AZA 037804	42.430	381401	PENDING					ALIQ			NESESWSW, SESESWSW; NESWSWSW, SESWSWSW; NWSSESWSW, SWSSESWSW;	
	42.430											
	42.430											
AZA 037809	7.830	381401	PENDING					ALIQ			E2SENESE, N2NESESE; S2NESESE, W2SENESE;	
	7.830											
AZA 037810	7.860	381401	PENDING					ALIQ			NWNSESESE; S2SWNESE, NESWNESE; W2SENESE, NENWSESE;	
	7.860											
	7.860											
AZA 037813	6.000	381401	PENDING					ALIQ			N2SESESE; SWNESESE, E2NESESE; SWNWESESE, NWSWESESE;	
	6.000											
	6.000											
AZA 037814	6.030	381401	PENDING					ALIQ			NWSSESWSW, N2SWSWSW; S2NWSWSW, SWNESESE;	
	6.030											
AZA 037815	6.010	381401	PENDING					ALIQ			SWNWSWSW, W2SESESE; W2SWSWSW, E2SWSWSW; S2SWSWSW;	
	6.010											
AZA 037816	6.030	381401	PENDING					ALIQ			S2SWSWSW;	
AZA 037821	18.750	381401	PENDING					ALIQ			N2SESESE, SWSESESE; SESESESE, N2NWNESW; SWNWESESE, E2NWESESE; SWNWSWNE; W2NESESE, E2NESESE; W2SWSWNE, E2SWSWNE;	
	18.750											
	18.750											
	18.750											
	18.750											
AZA 037824	6.370	381401	PENDING					ALIQ			N2SESESE; SENNWESE, S2NESESE; SWNWSWNE; SWNWSWNE;	
	6.370											
	6.370											
AZA 037830	3.930	381401	PENDING					ALIQ			N2SWSWNE, SWNWESESE; W2NWNESW, E2NWNESW;	
	3.930											
AZA 037831	4.150	381401	PENDING					ALIQ			NWNWESESE, E2NWESESE; NWNWESESE;	
	4.150											

DEPARTMENT OF THE INTERIOR  
BUREAU OF LAND MANAGEMENT  
Case Recordation

Serial Number	Total Case Acres:	Casetype	Case Disp	Mer	Twp	Rng	Sec	Sur Type	Sur Nr	Suf	Subdivision	Act Pend
AZA 037831	4.150	381401	PENDING	14	0080N	0010W	010	ALIQ			SESWNESW, SWSNESW;	
AZA 037832	4.830	381401	PENDING					ALIQ			SWSNESW, N2WNSES; W2SWNESW, E2SWNESW;	
	4.830											
AZA 037833	4.940	381401	PENDING					ALIQ			E2SENWSW, SEENWSW; SWNWNESW, N2SWNESW; SWSWNESW;	
	4.940											
	4.940											
AZA 037834	3.710	381401	PENDING					ALIQ			N2NESWSE; S2SENWSE;	
	3.710											
AZA 037837	9.900	381401	PENDING					ALIQ			NENWSWSE; SENWNWSE; SWNENWSE, NWSENWSE; W2SENESW, E2SENESW; W2SWNWSE, E2SWNWSE;	
	9.900											
	9.900											
	9.900											
AZA 037838	10.220	381401	PENDING					ALIQ			E2SWNWSE; NENWSWSE; NWNESWSE, S2NWSWSE; SWNENWSE, SENWSE;	
	10.220											
	10.220											
	10.220											
AZA 037839	9.470	381401	PENDING					ALIQ			NESWSESE, NESWSESE; NWNWSESE, NENWSESE; NWSESESE, SWSESESE; NWSWSESE, SWSWSESE; SWNWSSESE, SENWSESE; SWSWNSESE, SESWNSESE;	
	9.470											
	9.470											
	9.470											
	9.470											
	9.470											
AZA 037840	42.840	381401	PENDING					ALIQ			E2NESENE, W2SESENE; E2NESWNE, W2NWSENE; E2NWSENE, W2NESENE; E2SESENE, W2SWSENE; E2SWSENE; N2NWNENE, N2NENESE;	
	42.840											
	42.840											
	42.840											
	42.840											
	42.840											
AZA 037842	36.970	381401	PENDING					ALIQ			NENWNWSW, SENWNWSW; NESENWSW, SWSENWSW; NWNESWSW, NENESWSW; NWNWNWSW, SWNWNWSW; NWNWSESW, N2NWSWSW; SESENWSW, SWSWNESW; SWNENWSW, NWSENWSW; SWNESWSW; SWNWSWSW, SENWSWSW; W2SWNWSW, E2SWNWSW;	
	36.970											
	36.970											
	36.970											
	36.970											
	36.970											
	36.970											
	36.970											
	36.970											
AZA 037843	40.280	381401	PENDING					ALIQ			NENESWSW,	

NO WARRANTY IS MADE BY BLM  
FOR USE OF THE DATA FOR  
PURPOSES NOT INTENDED BY BLM

DEPARTMENT OF THE INTERIOR  
BUREAU OF LAND MANAGEMENT  
Case Recordation

Serial Number	Total Case Acres:	Casetype	Case Disp	Mer	Twp	Rng	Sec	Sur Type	Sur Nr	Suf	Subdivision	Act Pend
AZA 037843	40.280	381401	PENDING	14	0080N	0010W	010	ALIQ			SENEWSW;	
	40.280										NWSEWSW;	
	40.280										NESEWSW;	
	40.280										NWSWSEW;	
	40.280										NESWSEW;	
	40.280										S2SWSEW;	
	40.280										NWSESEW;	
AZA 037844	15.040	381401	PENDING					ALIQ			SWNWSEW;	
	15.040										SESESEW;	
	15.040										SWSEWSW;	
	15.040										SESEWSW;	
	15.040										NENENWSW;	
	15.040										SWNENWSW;	
AZA 037846	7,083.000	381401	PENDING					ALIQ			SESEWSW;	
	7,083.000										SESEWSW;	
	7,083.000										NENENWSW;	
	7,083.000										SWNENWSW;	
AZA 037847	7.830	381401	PENDING					ALIQ			NESEWNW;	
	7.830										SWSEWNW;	
AZA 037848	7.780	381401	PENDING					ALIQ			NESEWNW;	
	7.780										SWSEWNW;	
	7.780										NENENWSW;	
	7.780										SWNENWSW;	
AZA 037850	37.140	381401	PENDING					ALIQ			SESEWNW;	
	37.140										SWSEWNW;	
	37.140										NENENWSW;	
	37.140										SWNENWSW;	
	37.140										SESEWNW;	
	37.140										SWSEWNW;	
	37.140										NENENWSW;	
	37.140										SWNENWSW;	
	37.140										SESEWNW;	
	37.140										SWSEWNW;	
	37.140										NENENWSW;	
AZA 037852	8.430	381401	PENDING					ALIQ			E2NENENE;	
	8.430										W2NENENE;	
	8.430										NENENWSW;	
	8.430										SWNENWSW;	
	8.430										SESEWNW;	

NO WARRANTY IS MADE BY BLM  
FOR USE OF THE DATA FOR  
PURPOSES NOT INTENDED BY BLM

DEPARTMENT OF THE INTERIOR  
BUREAU OF LAND MANAGEMENT  
Case Recordation

Serial Number	Total Case Acres:	Casotype	Case Disp	Mer	Twp	Rng	Sec	Sur Type	Sur Nr	Suf	Subdivision	Act Pend
AZA 037852		381401	PENDING	14	0080N	0010W	010	ALIQ			NWSESWNW;	
AZA 037853	6.640	381401	PENDING					ALIQ			E2SWSWNW, W2SESWNW;	
	6.640										NWNENWSW, N2NWNWSW;	
	6.640										SWNESWNW, W2SWSWNW;	
AZA 037858	24.290	381401	PENDING					ALIQ			NENENWNE, SENEWNE;	
	24.290										NESEWNE;	
	24.290										NWNEWNE, NENENENE;	
	24.290										NWNWNE, NENWNE;	
	24.290										NWSEWNE, W2NEWNE;	
	24.290										SEWNEWNE, NESWNEWNE;	
	24.290										SWNEWNE, SEWNEWNE;	
AZA 037861	8.020	381401	PENDING					ALIQ			E2SESESE;	
	8.020										S2NESESE, W2SESESE;	
AZA 037862	5.050	381401	PENDING					ALIQ			E2SWNESW, SEWNESW;	
	5.050										N2SENESW, SWSENESW;	
	5.050										SWNESESW;	
AZA 037863	19.160	381401	PENDING					ALIQ			E2NWNWSE, NWNWNWSE;	
	19.160										E2SESWNE;	
	19.160										S2SWSWNE, W2SESWNE;	
	19.160										W2NEWNE, E2NEWNE;	
	19.160										W2SWSENE, NWNWNESE;	
AZA 037864	21.100	381401	PENDING					ALIQ			E2SWWNE, SWSEWNE;	
	21.100										N2SESWNE, SWSESWNE;	
	21.100										NWSEWNE;	
	21.100										S2NWSWNE, NENWSWNE;	
	21.100										W2NEWNE, E2NEWNE;	
	21.100										W2SWSWNE, E2SWSWNE;	
AZA 037865	20.290	381401	PENDING					ALIQ			NESWSESW;	
	20.290										SWNWSWSE;	
	20.290										SWSESESW, E2NESESW;	
	20.290										W2NESESW, E2NESESW;	
	20.290										W2NWSSESW, E2NWSSESW;	
	20.290										W2SESESW, E2SESESW;	
AZA 037866	10.140	381401	PENDING					ALIQ			E2NESESW, NWNSESW;	
	10.140										S2SESESW, SWNWSWSE;	
	10.140										W2NWSWSE, E2NWSWSE;	
AZA 037867	6.370	381401	PENDING					ALIQ			N2NWNESW;	
	6.370										N2NWNWSE, N2NENESW;	
	6.370										SESWSESW.	

NO WARRANTY IS MADE BY BLM  
FOR USE OF THE DATA FOR  
PURPOSES NOT INTENDED BY BLM

DEPARTMENT OF THE INTERIOR  
BUREAU OF LAND MANAGEMENT  
Case Recordation

Serial Number	Total Case Acres:	Casetype	Case Disp	Mer	Twp	Rng	Sec	Sur Type	Sur Nr	Suf	Subdivision	Act Pend
AZA 037867	6.370	381401	PENDING	14	0080N	0010W	010	ALIQ			S2SESENW; SWSWSWNE;	
AZA 037868	6.360	381401	PENDING					ALIQ			E2NENESW; N2NWNWSE; E2NWNESW; W2NENESW; NWNWNESW;	
AZA 037869	6.370	381401	PENDING					ALIQ			E2NENESW; W2NWNWSE; E2NWNWSE; SWNENWSE; N2SWNWSE;	
AZA 037872	20.670	381401	PENDING					ALIQ			S2NESWSE; NENESSE; SWNWSSE; W2SWSESE; W2SESWSE; E2SESWSE; W2SWSWSE; E2SWSWSE;	
AZA 037877	15.180	381401	PENDING					ALIQ			SESESESE; SESWSESE; SWSESESE;	
AZA 037889	5.750	381401	PENDING					ALIQ			SWSESWSE; SESESWSE; SWSWSESE;	
AZA 037891	4.000	381401	PENDING					ALIQ			S2SWSESE;	
AZA 037893	9.750	381401	PENDING					ALIQ			SWSESWSE; SWSWSWSE; SESWSWSE;	

Serial Number	Total Case Acres:	Casetype	Case Disp	Mer	Twp	Rng	Sec	Sur Type	Sur Nr	Suf	Subdivision	Act Pend
AZA 030745	1.000	293200	EXPIRED	14	0080N	0010W	011	ALIQ			ALL;	
AZA 035808	5.000	380913	PENDING					FF			SW;	
AZA 037871	39.300	381401	PENDING					ALIQ			E2SWSWSE; W2SWSWSE; S2NWSWSE; W2SESWSE; SWNESWSE;	

Serial Number	Total Case Acres:	Casetype	Case Disp	Mer	Twp	Rng	Sec	Sur Type	Sur Nr	Suf	Subdivision	Act Pend
AZA 037807	23.630	381401	PENDING	14	0080N	0010W	014	ALIQ			NESESESW; SWSESESW; SESESESW; SESWSWSE; SWNWSWSE; NWSWSWSE; SWSWSWSE; NESWSWSE;	
AZA 037808	4.040	381401	REJECTED					ALIQ			NWSWSWSE; NESWSWSE; SWNWSWSE; SENWSWSE;	
AZA 037811	37.360	381401	PENDING					ALIQ			SWNWSWNW; NWSWSWNW;	
AZA 037822	11.640	381401	PENDING					ALIQ			E2SWSWNW; N2NWNWSE; S2NWSWNW; W2SWSWNW;	
AZA 037823	8.120	381401	PENDING					ALIQ			E2SWSWNW; W2SESWNW; NENWNWSE; SESESWNW; N2NENWSE;	

DEPARTMENT OF THE INTERIOR  
BUREAU OF LAND MANAGEMENT  
Case Recordation

Serial Number	Total Case Acres:	Casotype	Case Disp	Mer	Twp	Rng	Sec	Sur Type	Sur Nr	Suf	Subdivision	Act Pend
AZA 037825	26.110	381401	PENDING	14	0080N	0010W	014	ALIQ			E2NENESW, N2SESESW;	
	26.110										NWENWSE, SWENWSE;	
	26.110										NWSESW, N2SWWSE;	
	26.110										S2SWSWNE, SWSESWNE;	
	26.110										SESESW;	
	26.110										SWSESW, SESESW;	
	26.110										SWSWSE;	
	26.110										W2NWNWSE, E2NWNWSE;	
AZA 037826	4.170	381401	PENDING					ALIQ			E2SESW;	
	4.170										S2NENENW, W2SESW;	
AZA 037827	5.000	381401	PENDING					ALIQ			E2SWNENW, NWSESW;	
	5.000										NENWSESW;	
	5.000										S2SESW, NWNSESW;	
AZA 037828	3.670	381401	PENDING					ALIQ			NESESW, S2NENENW;	
	3.670										W2NWNWNE, NWSWNE;	
AZA 037829	2.350	381401	PENDING					ALIQ			E2SESW;	
	2.350										W2SWWNE;	
AZA 037835	2.730	381401	PENDING					ALIQ			E2SESW, N2SESW;	
	2.730										SWSWNE;	
AZA 037836	6.330	381401	PENDING					ALIQ			N2NWSWNE;	
	6.330										NENESW;	
	6.330										SWWNE, W2SESW;	
AZA 037841	38.730	381401	PENDING					ALIQ			SWNWSW;	
AZA 037845	12.620	381401	PENDING					ALIQ			S2NWSW, S2SESW;	
	12.620										SESW, N2SWSE;	
	12.620										SWWSE, NWSWSE;	
	12.620										W2SESW, E2SESW;	
AZA 037849	36.770	381401	PENDING					ALIQ			NENESW, SWNWSW;	
	36.770										NWNWSW, NENWSW;	
	36.770										NWSW, NESW;	
	36.770										SWNWSW, NWNWSW;	
	36.770										SWWSE;	
	36.770										SWNWSW, SENWSW;	
	36.770										SWSW, NWNWSW;	
	36.770										SWNWSW;	
AZA 037851	36.450	381401	PENDING					ALIQ			N2SESW, SWSESW;	
AZA 037851	36.450	381401	PENDING					ALIQ			NENESW, SENESW;	
	36.450										NENESW, SENESW;	
	36.450										NENESW, SENESW;	
	36.450										NENESW, SENESW;	
	36.450										NENESW, SENESW;	
	36.450										NENESW, SENESW;	



DEPARTMENT OF THE INTERIOR  
BUREAU OF LAND MANAGEMENT  
Case Recordation

Serial Number	Total Case Acres:	CaseType	Case Disp	Mer	Twp	Rng	Sec	Sur Type	Sur Nr	Suf	Subdivision	Act Pend
AZA 037851	36.450	381401	PENDING	14	0080N	0010W	014	ALIQ			SESENWNNW, NWNWNNW;	
	36.450										SWNENWNNW, E2NENWNNW;	
	36.450										SWNWNENW, NWSWNENW;	
AZA 037854	12.200	381401	PENDING					ALIQ			E2NWSENW, SWNESENW;	
	12.200										NENESWNNW, W2NWSENW;	
	12.200										W2SESENW, SESESENW;	
	12.200										W2SWSENW, E2SWSENW;	
AZA 037855	12.080	381401	PENDING					ALIQ			NENENWSW;	
	12.080										S2SWSENW, SWSESENW;	
	12.080										SESESWNNW, SWSESWNNW;	
	12.080										W2NWNESW, E2NWNESW;	
AZA 037856	12.050	381401	PENDING					ALIQ			N2SESENW, NESWNESEW;	
	12.050										S2SESENW, E2NWNESW;	
	12.050										W2NENESW, E2NENESW;	
AZA 037857	37.960	381401	PENDING					ALIQ			E2NENWSW, NWNWNESEW;	
	37.960										E2SESENW, NENESWSW;	
	37.960										E2SENNWSW, W2SWNESEW;	
	37.960										E2SWNESEW, W2SENNWSW;	
	37.960										NENESWSEW;	
	37.960										SWNESESEW, NWNNESEW;	
	37.960										SWNWNESW, SENNWNESEW;	
	37.960										W2NWSWSEW, E2NWSWSEW;	
AZA 037870	49.390	381401	PENDING					ALIQ			N2SWSENE;	
	49.390										W2NNESENW, E2NESENW;	
	49.390										W2NNESEWNE, E2NWSWNE;	
	49.390										W2NWSENE, SENNWSENE;	
	49.390										W2NWSENW, E2NWSENW;	
	49.390										W2NWSWNE, E2NWSWNE;	
	49.390										W2SESENW, E2SESENW;	
	49.390										W2SESWNE, E2SESWNE;	
	49.390										W2SWSWNE, E2SWSWNE;	
AZA 037871	39.300	381401	PENDING					ALIQ			N2NWSENW, SWSENENW;	
	39.300										NWNENWNE;	
	39.300										NWSENNW, E2NWNENW;	
	39.300										SWNWNWNE, N2NWNWNE;	
	39.300										W2NENENW;	
	39.300										W2NWNENW, E2NENENW;	
AZA 037873	47.150	381401	PENDING					ALIQ			E2NESESEW;	
	47.150										E2NWSWSE;	

NO WARRANTY IS MADE BY BLM  
FOR USE OF THE DATA FOR  
PURPOSES NOT INTENDED BY BLM

DEPARTMENT OF THE INTERIOR  
BUREAU OF LAND MANAGEMENT  
Case Recordation

Serial Number	Total Case Acres:	Case type	Case Disp	Mer	Twp	Rng	Sec	Sur Type	Sur Nr	Suf	Subdivision	Act Pend
AZA 037873	47.150	381401	PENDING	14	0080N	0010W	014	ALIQ			W2SWSESE;	
	47.150										E2SWSESE;	
	47.150										W2SESESE;	
	47.150										N2SESWSE;	
	47.150										W2NWSESE;	
	47.150										SWNWNESE;	
	47.150										E2SWNESE;	
AZA 037874	3.830	381401	PENDING					ALIQ			W2NWSWSE;	
	5.590										E2NWSWSE;	
AZA 037875	5.590	381401	PENDING					ALIQ			W2NWSWSE;	
	5.590										E2NWSWSE;	
	5.590										W2NWSWSE;	
AZA 037876	10.000	381401	PENDING					ALIQ			W2NWSWSE;	
	10.000										E2NWSWSE;	
	10.000										W2NWSWSE;	
	10.000										E2NWSWSE;	
AZA 037877	15.180	381401	PENDING					ALIQ			W2NWSWSE;	
	15.180										E2NWSWSE;	
AZA 037878	4.000	381401	PENDING					ALIQ			W2NWSWSE;	
	4.000										E2NWSWSE;	
	4.000										W2NWSWSE;	
AZA 037880	2.520	381401	PENDING					ALIQ			W2NWSWSE;	
	2.520										E2NWSWSE;	
AZA 037881	4.000	381401	PENDING					ALIQ			W2NWSWSE;	
	4.000										E2NWSWSE;	
AZA 037882	3.480	381401	PENDING					ALIQ			W2NWSWSE;	
	3.480										E2NWSWSE;	
	3.480										W2NWSWSE;	
AZA 037883	2.000	381401	PENDING					ALIQ			W2NWSWSE;	
	2.000										E2NWSWSE;	
AZA 037884	12.000	381401	PENDING					ALIQ			W2NWSWSE;	
	12.000										E2NWSWSE;	
	12.000										W2NWSWSE;	
	12.000										E2NWSWSE;	
AZA 037885	12.030	381401	PENDING					ALIQ			W2NWSWSE;	
	12.030										E2NWSWSE;	

NO WARRANTY IS MADE BY BLM  
FOR USE OF THE DATA FOR  
PURPOSES NOT INTENDED BY BLM

DEPARTMENT OF THE INTERIOR  
BUREAU OF LAND MANAGEMENT  
Case Recordation

Serial Number	Total Case Acres:	Case type	Case Disp	Mer	Twp	Rng	Sec	Sur Type	Sur Nr	Suf	Subdivision	Act Pend
AZA 037885	12.030	381401	PENDING	14	0080N	0010W	014	ALIQ			NWSWNWNW, SWSWNWNW; SWNWNWNW, SENWNWNW;	
	12.030											
AZA 037886	13.270	381401	PENDING					ALIQ			NESESWSW, SWSESWSW; SESESWSW, NWSESWSW; SENWSWSW, SWNESWSW; SESESWSW, SWNWSESW; SESWSSESW; W2SWSESW, NESWSESW;	
	13.270											
	13.270											
	13.270											
	13.270											
	13.270											
AZA 037887	5.000	381401	PENDING					ALIQ			SWSESSESW; SWSWSESW, E2SWSESW;	
	5.000											
AZA 037888	36.010	381401	PENDING					ALIQ			NESWNWSW, W2SWNWSW; NWNESWSW, NENESWSW; NWNWSWSW, NENWSWSW; SESWNWSW, NWSENWSW; SWNWNWSW, SENWNWSW; SWSENWSW, SESENWSW;	
	36.010											
	36.010											
	36.010											
	36.010											
	36.010											
AZA 037894	36.160	381401	PENDING					ALIQ			NESWSWSW, SWSWSWSW; SESWSWSW, NWSESWSW; SWNWSWSW, SWNESWSW; SWSSESWSW, SESESWSW;	
	36.160											
	36.160											
	36.160											

Serial Number	Total Case Acres:	Case type	Case Disp	Mer	Twp	Rng	Sec	Sur Type	Sur Nr	Suf	Subdivision	Act Pend
AZA 037802	5.000	381401	PENDING	14	0080N	0010W	015	ALIQ			S2SWSWNW;	
AZA 037804	42.430	381401	PENDING					ALIQ			E2SWNWNW, NWNWNWNW; NENESWANW, SESESWNW; NENWNWNW, SENWNWNW; NENWSENW, SENWSENW; NWNENWNW, NENENWNW; NWNESWNW, SWNESWNW; NWNWSENW, SWNWSENW; NWSENWNW, SWSENWNW; SESWNENW, NENWSWNW; SWNENWNW, SESENWNW; SWNESENW; SWSWNENW, NESWNENW;	
	42.430											
	42.430											
	42.430											
	42.430											
	42.430											
	42.430											
	42.430											
	42.430											
	42.430											
AZA 037805	40.730	381401	PENDING					ALIQ			E2NWSWNW, NWNESWNW; E2SWSWNW, SESWNW; N2NWNESW, SWNWNESW;	
	40.730											
	40.730											

NO WARRANTY IS MADE BY BLM  
FOR USE OF THE DATA FOR  
PURPOSES NOT INTENDED BY BLM

DEPARTMENT OF THE INTERIOR  
BUREAU OF LAND MANAGEMENT  
Case Recordation

Serial Number	Total Case Acres:	Casetype	Case Disp	Mer	Twp	Rng	Sec	Sur Type	Sur Nr	Suf	Subdivision	Act Pend
AZA 037805	40.730	381401	PENDING	14	0080N	0010W	015	ALIQ			SENWNESW, NWNENESW;	
	40.730										SWNENESW, S2NWSSENW;	
	40.730										SWNESWNW, S2NESWNW;	
	40.730										W2SWSWNW, E2SWSEHW;	
AZA 037806	39.710	381401	PENDING					ALIQ			E2NESENW, SESENW;	
	39.710										E2NWSSENW, W2NESENW;	
	39.710										E2SWSEHW, NENWNESW;	
	39.710										N2NENESW, SWNENESW;	
	39.710										SENESENW;	
	39.710										SESWNENW, SWSEENW;	
AZA 037811	37.360	381401	PENDING					ALIQ			E2NENESW, SWNENESW;	
	37.360										N2NWNENE;	
	37.360										N2SWSENE, S2SWSENE;	
	37.360										S2NESENE, N2NENWSE;	
	37.360										W2NWNWSE, E2NWNWSE;	
	37.360										W2SESENE, E2SESENE;	
AZA 037812	36.460	381401	PENDING					ALIQ			E2NENWSE, S2SESENE;	
	36.460										N2SENWSE, SESENWSE;	
	36.460										N2SWNWSE;	
	36.460										NESESENW, S2NWNWSE;	
	36.460										S2NWNWSE, W2NENWSE;	
	36.460										W2NENESE, E2SWNESE;	
AZA 037816	6.030	381401	PENDING					ALIQ			W2NWNWNW, E2NWNWNW;	
AZA 037817	27.750	381401	PENDING					ALIQ			NENWSESE, SENWSESE;	
	27.750										NESWNWSE, SESWNWSE;	
	27.750										NWNESWSE, NENESWSE;	
	27.750										NWNWSESE, SWNWSESE;	
	27.750										NWSENWSE, SWSENWSE;	
	27.750										SESESENW, NWSWNWSE;	
	27.750										SESENWSE, NENWSWSE;	
	27.750										SWNENESW, NWSENESW;	
	27.750										SWSESENW, NESESENW;	
	27.750										SWSWNESE, SESWNESE;	
AZA 037818	69.270	381401	PENDING					ALIQ			E2SESESE;	
	69.270										E2SESESEW;	
	69.270										S2SESENW, SWSWNWSE;	
	69.270										SWNESESE, W2SESESE;	

DEPARTMENT OF THE INTERIOR  
BUREAU OF LAND MANAGEMENT  
Case Recordation

Serial Number	Total Case Acres:	CaseType	Case Disp	Mer	Twp	Rng	Sec	Sur Type	Sur Nr	Suf	Subdivision	Act Pend
AZA 037818	69.270	381401	PENDING	14	0080N	0010W	015	ALIQ			SWSWSE, SESWSE, SWSESE;	
	69.270										W2NESESW, E2NESESW;	
	69.270										W2NESWSE, E2NESWSE;	
	69.270										W2NWSESE, SENWSESE;	
	69.270										W2NWSWSE, E2NWSWSE;	
AZA 037819	33.670	381401	PENDING					ALIQ			E2NWSWSE, NWNWSESW;	
	33.670										NESWNWSE, SESWNWSE;	
	33.670										NWNWSESW, SWNWSESW;	
	33.670										SESESESW;	
	33.670										SESESWSW, NESESWSW;	
	33.670										SWNESESW, SENESESW;	
	33.670										W2SESESW, NESESESW;	
	33.670										W2SWSESE, E2SWSESE;	
AZA 037820	29.860	381401	PENDING					ALIQ			E2SESWSW, E2NESWSW;	
	29.860										NENWSWSW, SENEWSWSW;	
	29.860										NENWSESW, NWSWSESW;	
	29.860										NESESWSW, SESESWSW;	
	29.860										NESWNWSE, SESWNWSE;	
	29.860										NWNWSESW, SWNWSESW;	
	29.860										NWSENESW, SWSENESW;	
	29.860										SWNESESW, W2SWNESESW;	
AZA 037822	11.640	381401	PENDING					ALIQ			E2SESENE;	
	11.640										NENENESE;	
AZA 037841	38.730	381401	PENDING					ALIQ			NENENEW, NWNWSENE;	
	38.730										NENESWNE, S2NESWNE;	
	38.730										NENWSENE, S2NWSSENE;	
	38.730										NENWSWNE, SEWWSWNE;	
	38.730										NESESWNE, NWNWSENE;	
	38.730										NESWSWNE, NWSWSENE;	
	38.730										NWNESENE, NENESENE;	
	38.730										NWNWSWNE, SWNWSWNE;	
	38.730										NWSESENE;	
	38.730										NWSWSENE, NESWSENE;	
AZA 037843	40.280	381401	PENDING					ALIQ			E2NWNENW, NWSWNENW;	
	40.280										NESEENW, SWSSEENW;	

NO WARRANTY IS MADE BY BLM  
FOR USE OF THE DATA FOR  
PURPOSES NOT INTENDED BY BLM

DEPARTMENT OF THE INTERIOR  
BUREAU OF LAND MANAGEMENT  
Case Recordation

Serial Number	Total Case Acres:	Casetype	Case Disp	Mer	Twp	Rng	Sec	Sur Type	Sur Nr	Suf	Subdivision	Act Pend
AZA 037843	40.280	381401	PENDING	14	0080N	0010W	015	ALIQ			NESWNEW;	
	40.280										SESWNEW;	
	40.280										NWNWNEW;	
	40.280										SWNWNEW;	
	40.280										SESENEW;	
	40.280										W2NEWNEW;	
AZA 037849	36.770	381401	PENDING					ALIQ			NENESESE;	
	36.770										SENESESE;	
	36.770										NENWSESE;	
	36.770										SEWSESE;	
	36.770										NWSESESE;	
AZA 037859	12.220	381401	PENDING					ALIQ			E2SENEW;	
	12.220										NENESEW;	
	12.220										E2SWWNE;	
	12.220										N2NWSWNE;	
AZA 037860	28.990	381401	PENDING					ALIQ			SESWNEW;	
	28.990										W2SENEW;	
	28.990										W2SWWNE;	
	28.990										NWNESWNE;	
	28.990										E2SWNE;	
	28.990										W2SENE;	
	28.990										E2SWWNE;	
	28.990										S2SEWNE;	
AZA 037874	3.830	381401	PENDING					ALIQ			E2NESE;	
AZA 037876	10.000	381401	PENDING					ALIQ			NENESE;	
AZA 037877	15.180	381401	PENDING					ALIQ			NWNEWNE;	
	15.180										SWNEWNE;	
	15.180										NWSEWNE;	
AZA 037879	33.620	381401	PENDING					ALIQ			E2SWWNW;	
	33.620										SWNEWNW;	
	33.620										NENWSWNW;	
	33.620										SEWSWNW;	
	33.620										NESWSWNW;	
	33.620										SESWSWNW;	
	33.620										NWSEWNW;	
	33.620										SWSEWNW;	
33.620	SEWSWNW;											
AZA 037880	2.520	381401	PENDING					ALIQ			NENESE;	
AZA 037885	12.030	381401	PENDING					ALIQ			NENESE;	
	12.030										SESENE;	

DEPARTMENT OF THE INTERIOR  
BUREAU OF LAND MANAGEMENT  
Case Recordation

Serial Number	Total Case Acres:	Casetype	Case Disp	Mer	Twp	Rng	Sec	Sur Type	Sur Nr	Suf	Subdivision	Act Pend
AZA 037885	12.030	381401	PENDING	14	0080N	0010W	015	ALIQ			NWSENE, SWSENE;	
AZA 037888	36.010	381401	PENDING					ALIQ			NENESESE;	
	36.010										NENWSESE, NWSESESE;	
	36.010										SENESESE, NENESESE;	
	36.010										SENWSESE, NESWSESE;	
	36.010										SESWSESE, SWNESESE;	
	36.010										W2SENESE, E2SENESE;	
AZA 037889	5.750	381401	PENDING					ALIQ			NWNEWNE, NENEWNE;	
	5.750										NWNEWNE;	
AZA 037890	9.750	381401	PENDING					ALIQ			NWSEWNE, N2SWWNE;	
	9.750										S2NWWNE, W2NENWNE;	
	9.750										SENEENW, NESEENW;	
AZA 037891	4.000	381401	PENDING					ALIQ			N2NWNENE;	
AZA 037892	6.000	381401	PENDING					ALIQ			E2NENWNE;	
	6.000										W2NENENE;	
	6.000										W2NWNENE, E2NWNENE;	
AZA 037893	9.750	381401	PENDING					ALIQ			N2NWWNE, SWNWWNE;	
	9.750										NENENW, SEENENW;	
	9.750										SENWWNE, NWENWNE;	
	9.750										SWNENWNE;	

Serial Number	Total Case Acres:	Casetype	Case Disp	Mer	Twp	Rng	Sec	Sur Type	Sur Nr	Suf	Subdivision	Act Pend
AZA 024709	2,539.000	272011	AUTHORIZED	14	0080N	0010W	022	FF		1	POR SW;	
AZA 037801	120.000	381401	PENDING					ALIQ			NENW;	
	120.000										NWNE;	
	120.000										NWNW;	





This envelope is made from post-consumer waste. Please recycle - again.



# PRIORITY MAIL

- Date of delivery specified\*
- USPS TRACKING™ included to many major international destinations.
- Limited international insurance.
- Pick up available.\*
- Order supplies online.\*
- When used internationally, a customs declaration label may be required.

\* Domestic only



PS00001000014

EP14F Oct 2018  
OD: 12 1/2 x 9 1/2

To schedule free Package Pickup, scan the QR code.



USPS.COM/PICKUP

<b>UNITED STATES POSTAL SERVICE®</b>		<b>Click-N-Ship®</b>	
<b>P</b>	usps.com \$7.75 US POSTAGE Flat Rate Env	9405 5036 9930 0257 8709 81 0677 8000 0048 5004	
02/14/2020		Mailed from 84047 062S0000000314	
<b>PRIORITY MAIL 2-DAY™</b>			
CRYSTAL BURGESS BURGEX INC 1042 E FORT UNION BLVD # 124 MIDVALE UT 84047-1800		Expected Delivery Date: 02/18/20 <b>0004</b>	
Carrier - Leave if No Response			<b>C041</b>
SHIP TO: ARIZONA STATE BLM OFFICE 1 N CENTRAL AVE STE 800 PHOENIX AZ 85004-4427			
<b>USPS TRACKING #</b>			
9405 5036 9930 0257 8709 81			
Electronic Rate Approved #038555749			

This packaging is the property of the U.S. Postal Service® and is provided solely for use in sending Priority Mail® shipments. Misuse may be a violation of federal law. This packaging is not for resale. EP14F © U.S. Postal Service, October 2018. All rights reserved.

\* Domestic only. \* For Domestic shipments, the maximum weight is 70 lbs. For international shipments, the maximum weight is 4 lbs.




**PRIORITY<sup>®</sup>  
MAIL**

**FLAT RATE ENVELOPE**  
ONE RATE ★ ANY WEIGHT\*



EP14F Oct 2018  
OD: 12 1/2 x 9 1/2



**VISIT US AT USPS.COM<sup>®</sup>**  
ORDER FREE SUPPLIES ONLINE

\* Domestic only. \*\* For Domestic shipments, the maximum weight is 70 lbs. For international shipments, the maximum weight is 4 lbs.



1042 E FORT UNION BLVD. #224

MIDVALE UTAH 84047

RECEIVED  
BLM-AZ STATE OFFICE  
2020 MAR -2  
PHOENIX, ARIZONA

SALT LAKE CITY UT 840

25 FEB 2020 PM 2 1



Arizona State BLM Office

ATTN: TINK

9 N Central Ave  
Ste. 800

85004-2315 ~~Phoenix~~ ~~Arizona~~ ~~USA~~

